


---

## CONDITIONAL WATER LICENCE

The owner of the land to which this licence is appurtenant is hereby authorized to divert and use water as follows:

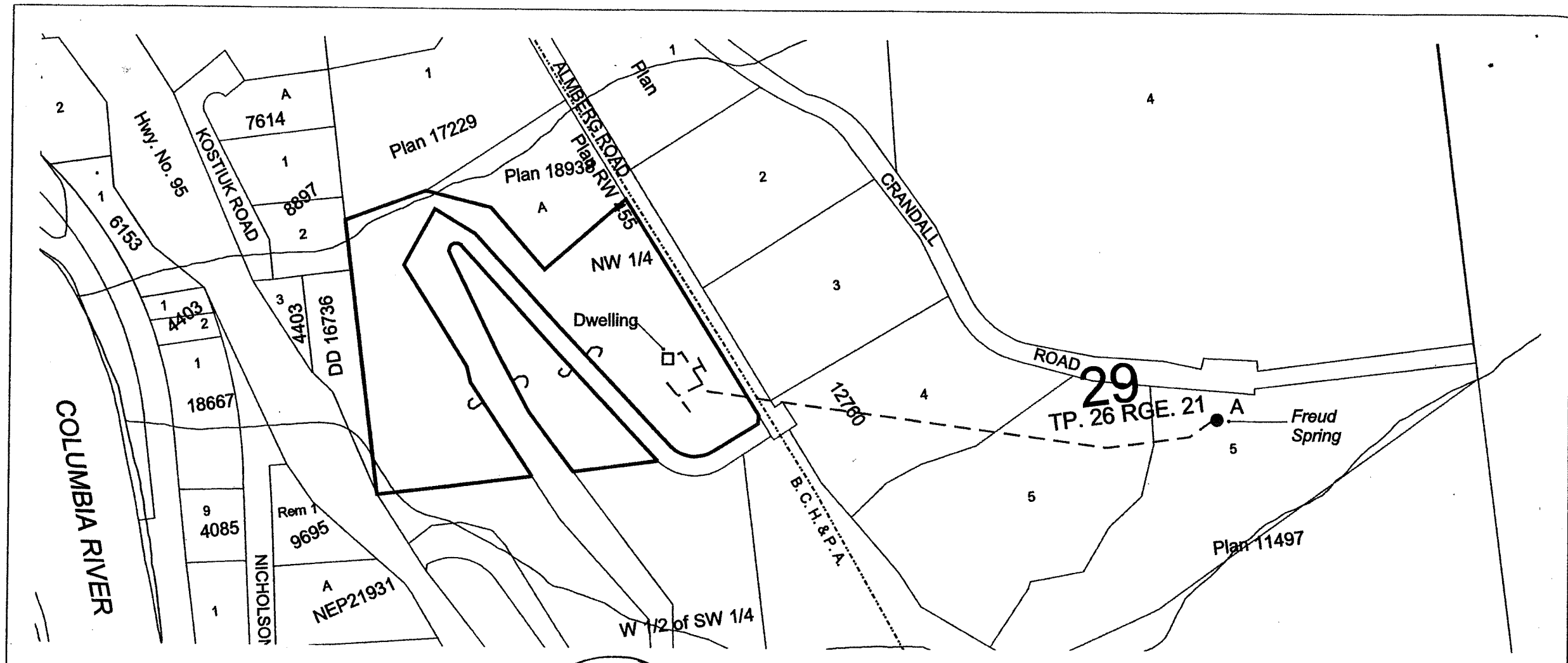
- (a) The source on which the rights are granted is Freud Spring.
- (b) The point of diversion is located as shown on the attached plan.
- (c) The date from which this licence shall have precedence is 8<sup>th</sup> August, 1978.
- (d) The purposes for which this licence is issued are irrigation and domestic.
- (e) The maximum quantity of water which may be diverted for irrigation purpose is 1.5 acre feet per annum and for domestic purpose is 500 gallons a day.
- (f) The period of the year during which the water may be used for irrigation purpose is 1st April to 30th September and for domestic purpose is the whole year.
- (g) The land upon which the water is to be used and to which this licence is appurtenant is North West ¼ of Section 29, Township 26, Range 21, West of the 5<sup>th</sup> Meridian, Kootenay District, except parts included in Plans 10028, 11497, 12760, 17229, 18938 and NEP22520 of which 0.75 acre may be irrigated.
- (h) The works authorized are diversion structure, pipe and sprinkler system, which are located approximately as shown on the attached plan.
- (i) The construction of the said works has been completed and the water is being beneficially used. The licensee shall continue to make beneficial use of the water in the manner authorized herein.
- (j) This licence authorizes the use of water for domestic purpose in one dwelling located approximately as shown on the attached plan.
- (k) This licence is issued in substitution of Conditional Water Licence 68941, in part.



Herb Hess  
Land and Water Manager  
Kootenays

File No. 0364501 Date: **NOV 18 2002** Conditional Licence 117694

**COPY**



WATER DISTRICT: GOLDEN  
 PRECINCT: GOLDEN  
 LAND DISTRICT: KOOTENAY

LEGEND  
 Scale: 1:5000  
 Point of Diversion: ●  
 Map Number: 82.N.026.2  
 Pipe: — — — — —

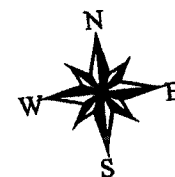
The boundaries of the land to which this licence  
 is appurtenant are shown thus: —————

Signature: *[Handwritten Signature]*

Date: *Nov 18, 2002*

C.L. 117694 for C.L. 68941 in part  
 File 0364501

Province of British Columbia



**COPY**

## WATER ACT

---

### CONDITIONAL WATER LICENCE

The owner of the land to which this licence is appurtenant is hereby authorized to divert and use water as follows:

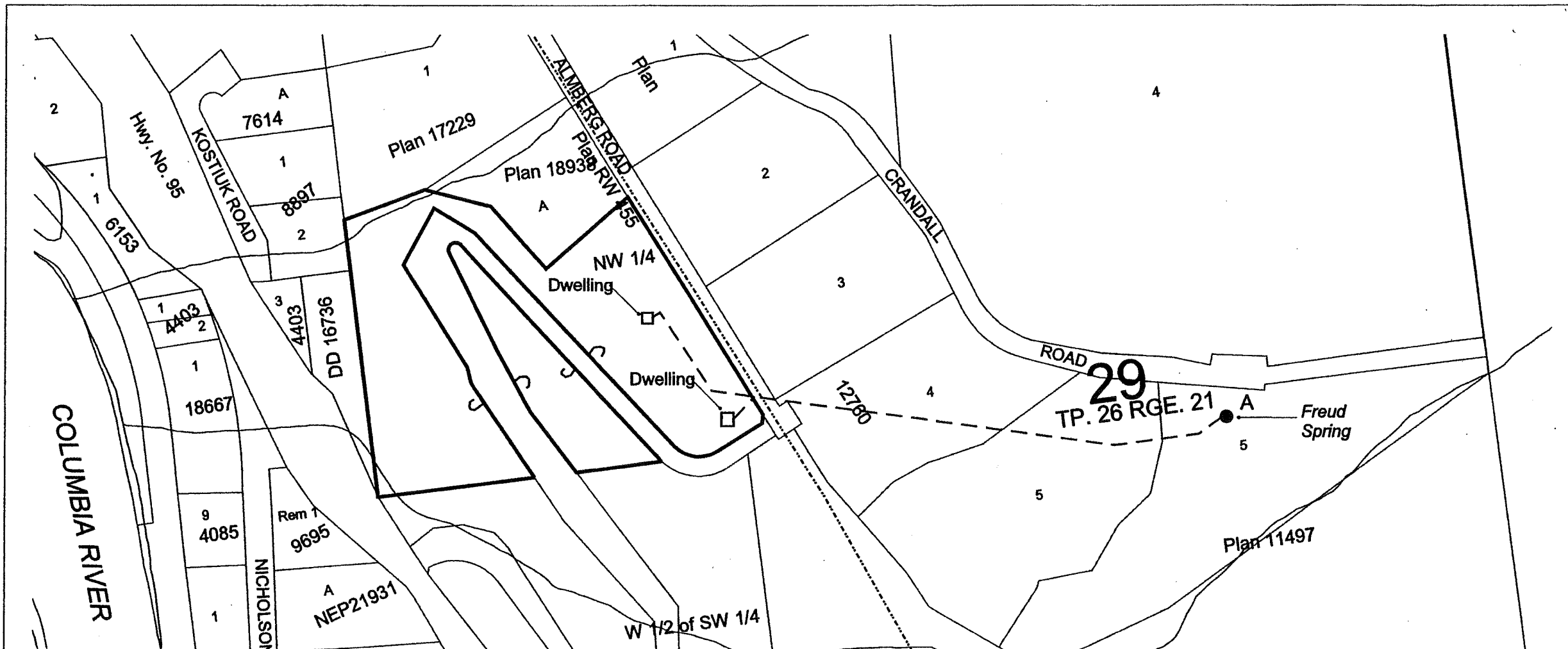
- (a) The source on which the rights are granted is Freud Spring.
- (b) The point of diversion is located as shown on the attached plan.
- (c) The date from which this licence shall have precedence is 23<sup>rd</sup> April, 1990.
- (d) The purpose for which this licence is issued is domestic.
- (e) The maximum quantity of water which may be diverted is 1000 gallons a day.
- (f) The water may be used throughout the whole year.
- (g) The land upon which the water is to be used and to which this licence is appurtenant is the Northwest Quarter of Section 29, Township 26, Range 21, West of the 5<sup>th</sup> Meridian, Kootenay District, except parts included in Plans 10028, 11497, 12760, 17229, 18938 and NEP22520.
- (h) The works authorized are diversion structure and pipe, which are located approximately as shown on the attached plan.
- (i) The construction of the said works has been completed and the water is being beneficially used. The licensee shall continue to make beneficial use of the water in the manner authorized herein.
- (j) This licence authorizes the use of water for domestic purpose in two dwellings located approximately as shown on the attached plan.



Herb Hess  
Land and Water Manager  
Kootenays

File No. 4001990 Date: NOV 18 2002 Conditional Licence 100159

**COPY**



WATER DISTRICT: GOLDEN  
PRECINCT: GOLDEN  
LAND DISTRICT: KOOTENAY

# LEGEND

Scale: 1:5000

Point of Diversion: ●

Map Number: 82.N.026.2

Pipe: - - - - -

The boundaries of the land to which this licence  
is appurtenant are shown thus:                     


Signature [Signature]

Date Nov 18, 2002

C.L. 100159  
File 4001990

Province of British Columbia

**COPY**




WATER ACT

---

CONDITIONAL WATER LICENCE

The owner of the land to which this licence is appurtenant is hereby authorized to divert and use water as follows:

- (a) The stream on which the rights are granted is McDermot Brook.
- (b) The point of diversion is located as shown on the attached sketch.
- (c) The date from which this licence shall have precedence is 3<sup>rd</sup> July, 1984.
- (d) The purpose for which this licence is issued is domestic.
- (e) The maximum quantity of water which may be diverted is 500 gallons a day.
- (f) The water may be used throughout the whole year.
- (g) The land upon which the water is to be used and to which this licence is appurtenant is the North West ¼ of Section 29, Township 26, Range 21, West 5<sup>th</sup> Meridian, Kootenay District except parts included in Plans 10028, 11497, 12760, 17229, 18938 and NEP22520.
- (h) The works authorized to be constructed are diversion structure, pond and pipe, which shall be located approximately as shown on the attached sketch.
- (i) The construction of the said works shall be completed and the water beneficially used prior to the 31st day of December, 2005. Thereafter, the licensee shall continue to make beneficial use of the water in the manner authorized herein.
- (j) This licence authorizes the use of water for domestic purpose in one dwelling located approximately as shown on the attached sketch.
- (k) This licence is issued in substitution of Conditional Water Licence 65922.

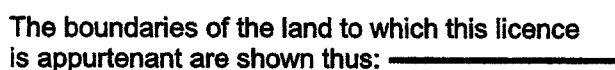


Herb Hess  
Land & Water Manager  
Kootenays

File No. 4000694 Date: NOV 01 2002

Conditional Licence 117177

**COPY**






## WATER ACT

---

### CONDITIONAL WATER LICENCE

The owner of the land to which this licence is appurtenant is hereby authorized to divert and use water as follows:

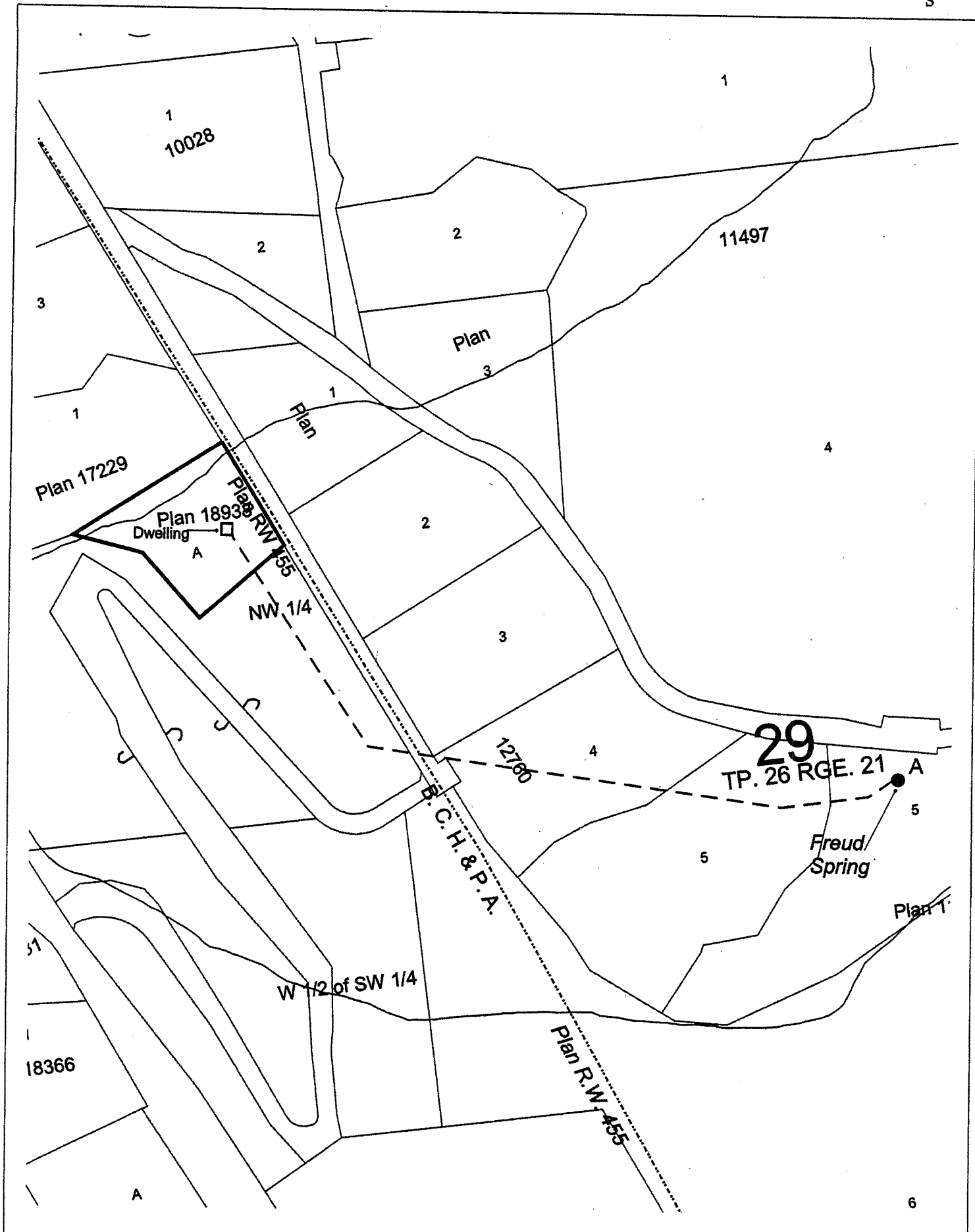

- (a) The source on which the rights are granted is Freud Spring.
- (b) The point of diversion is located as shown on the attached plan.
- (c) The date from which this licence shall have precedence is 19<sup>th</sup> October, 1989.
- (d) The purpose for which this licence is issued is domestic.
- (e) The maximum quantity of water which may be diverted is 500 gallons a day.
- (f) The water may be used throughout the whole year.
- (g) The land upon which the water is to be used and to which this licence is appurtenant is Lot A of Section 29, Township 26, Range 21, West of the 5<sup>th</sup> Meridian, Kootenay District, Plan 18938.
- (h) The works authorized are diversion structure and pipe, which are located approximately as shown on the attached plan.
- (i) The construction of the said works has been completed and the water is being beneficially used. The licensee shall continue to make beneficial use of the water in the manner authorized herein.
- (j) This licence authorizes the use of water for domestic purpose in one dwelling located approximately as shown on the attached plan.

  
Herb Hess  
Land and Water Manager  
Kootenays

File No. 4001879 Date: **NOV 18 2002** Conditional Licence 100136

**COPY**

# Province of British Columbia



WATER DISTRICT: GOLDEN  
PRECINCT: GOLDEN  
LAND DISTRICT: KOOTENAY

## LEGEND

Scale: 1:5000

Point of Diversion: ●

Map Number: 82.N.026.2

Pipe: — — — — —

The boundaries of the land to which this licence  
is appurtenant are shown thus: —————

Signature: 

Date: NOV 18, 2002

C.L. 100136  
File 4001879

# COPY