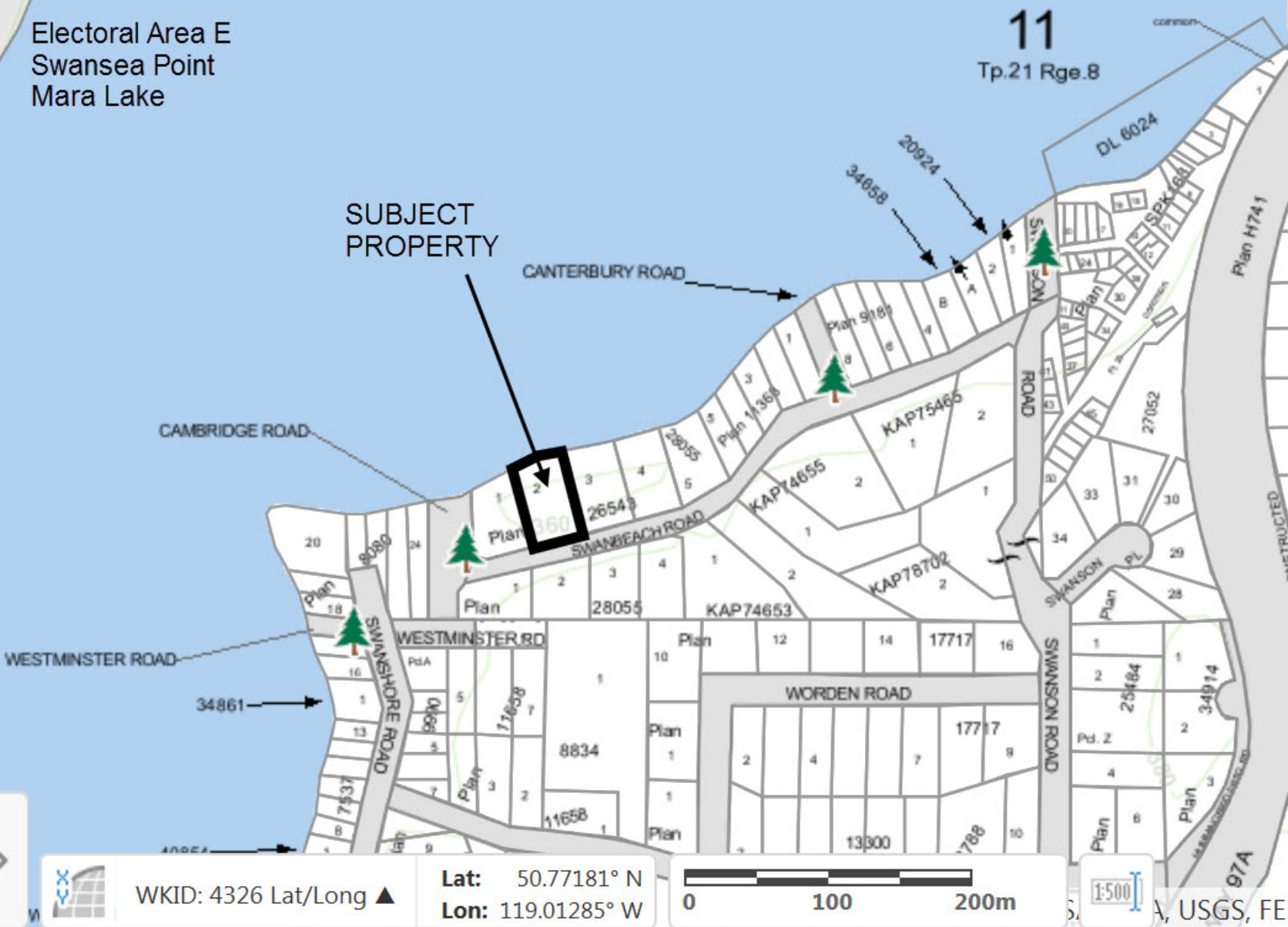


Electoral Area E
Swansea Point
Mara Lake

11

Tp.21 Rge.8

SUBJECT
PROPERTY



WKID: 4326 Lat/Long ▲

Lat: 50.77181° N

Lon: 119.01285° W

0 100 200m

1:500

S. A, USGS, FE

Lakes Zoning
Bylaw No. 900

FP

FP

11

Tp 21 Rge 8

DL 6024

CANTERBURY ROAD

FR1

CAMBRIDGE ROAD



SWANBEACH ROAD

SWANSON ROAD

Plan H741

UNCONSTRUCTED

HUNTING RD

WORDEN ROAD

SWANSON ROAD

34861

WKID: 4326 Lat/Long ▲

Lat: 50.77314° N
Lon: 119.01777° W

0 100 200m

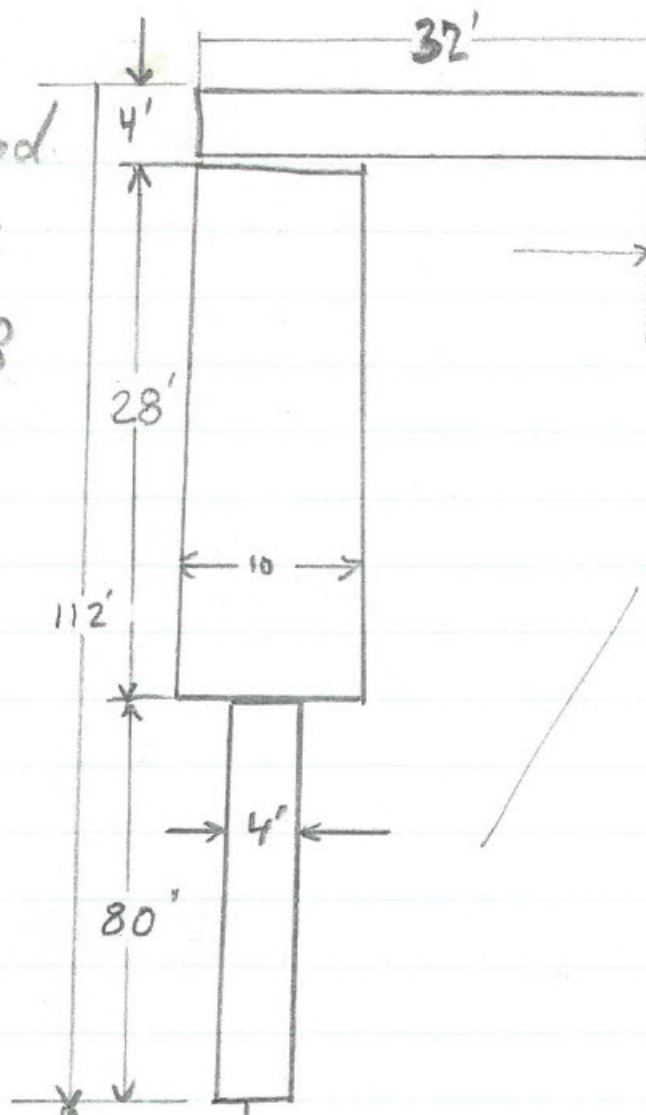
1:500

USGS

Site Plan

709 Swanbeach Road
Swansea Point B.C.
Lot 2 Section II
Township 21 Range 8
W6M KDYD
Plan 26543

Tracking number
100216129



Set back
from
Lot 3

North.

← 18.9' 8' → 48.9' →

Lot 1

Lot 2

Lot 3


183.5'

187.72'



Old shared dock

Old boat launch



Old dock at subject
property