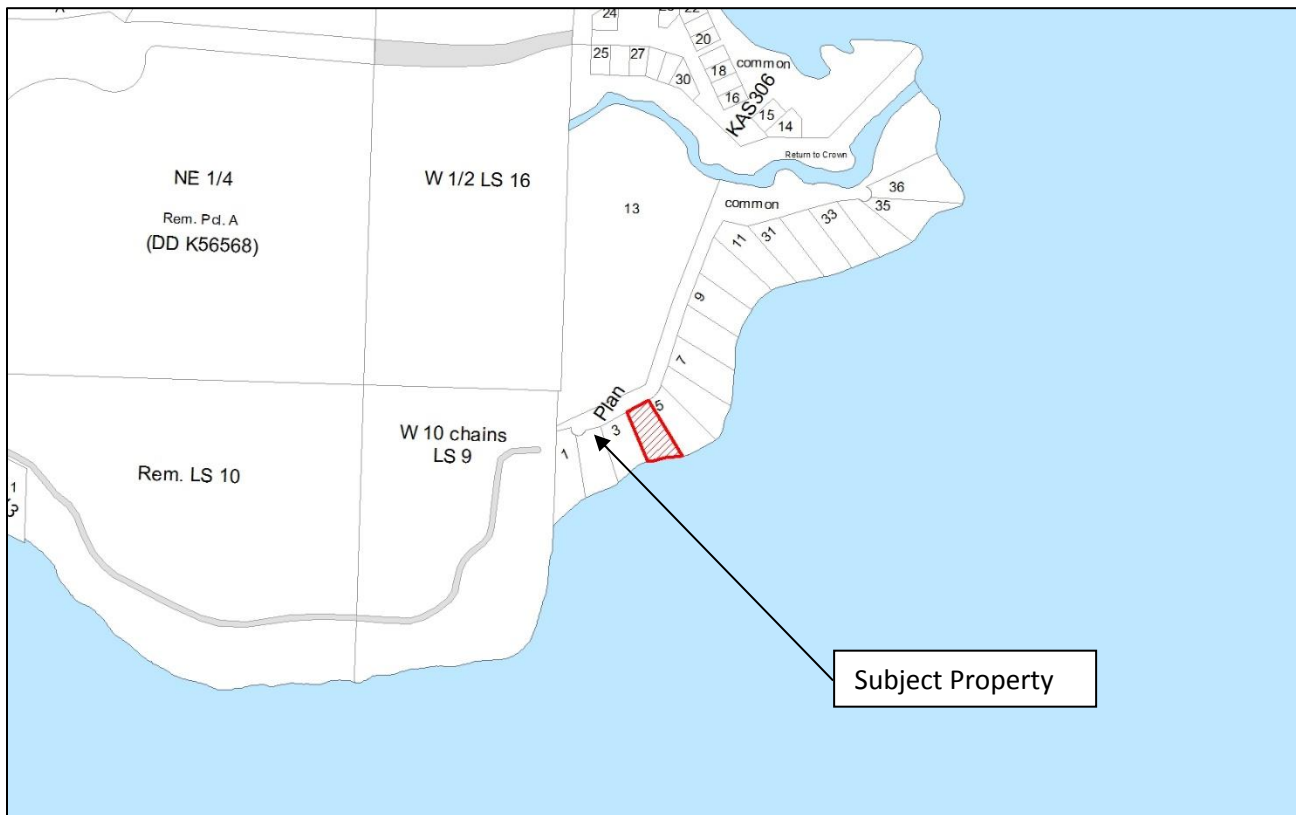
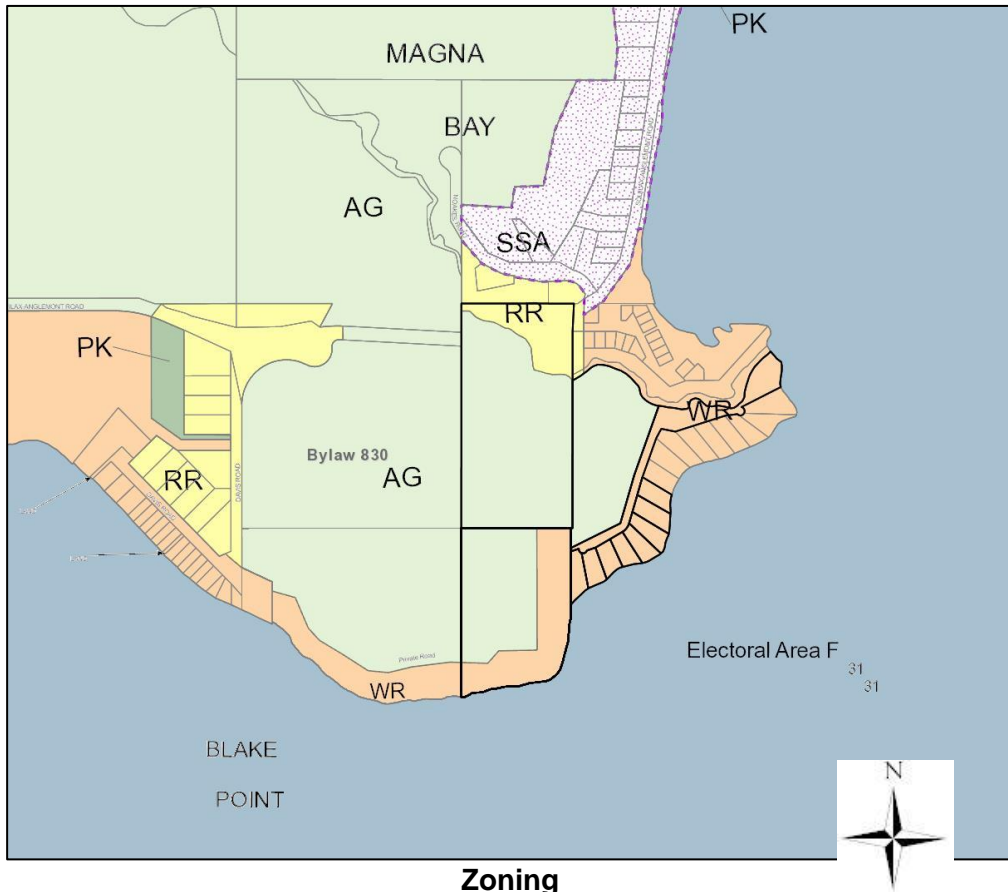


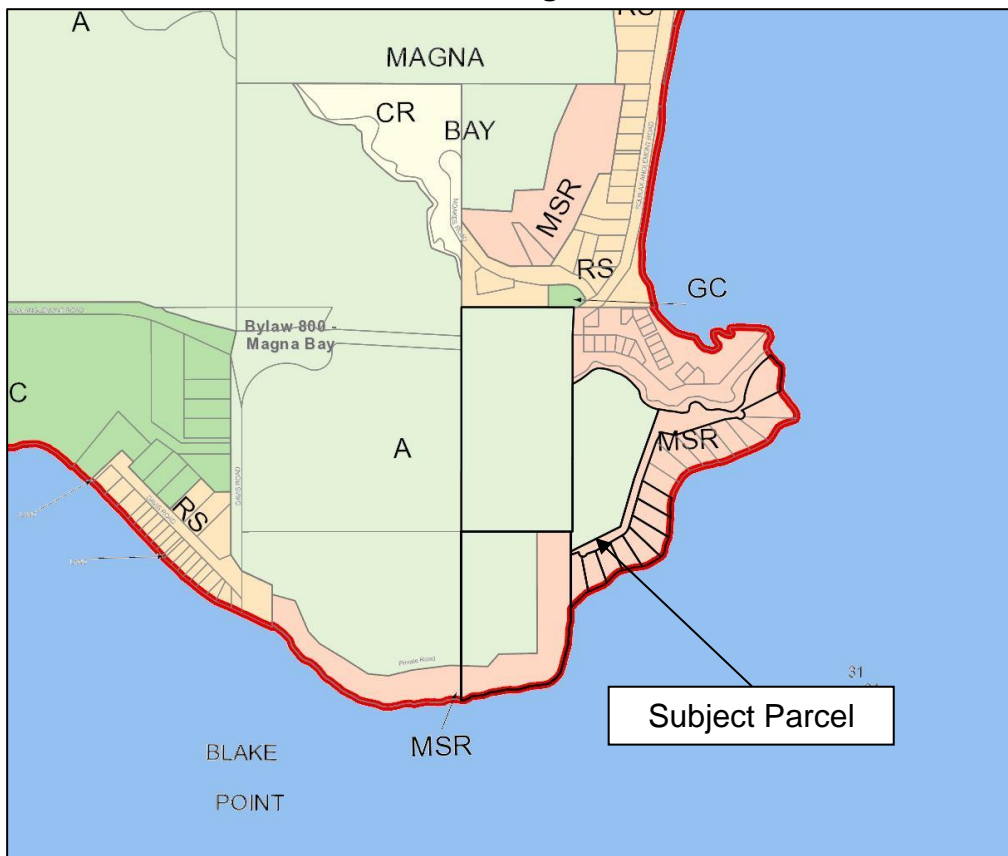
Location



OCP



Zoning



Orthophoto



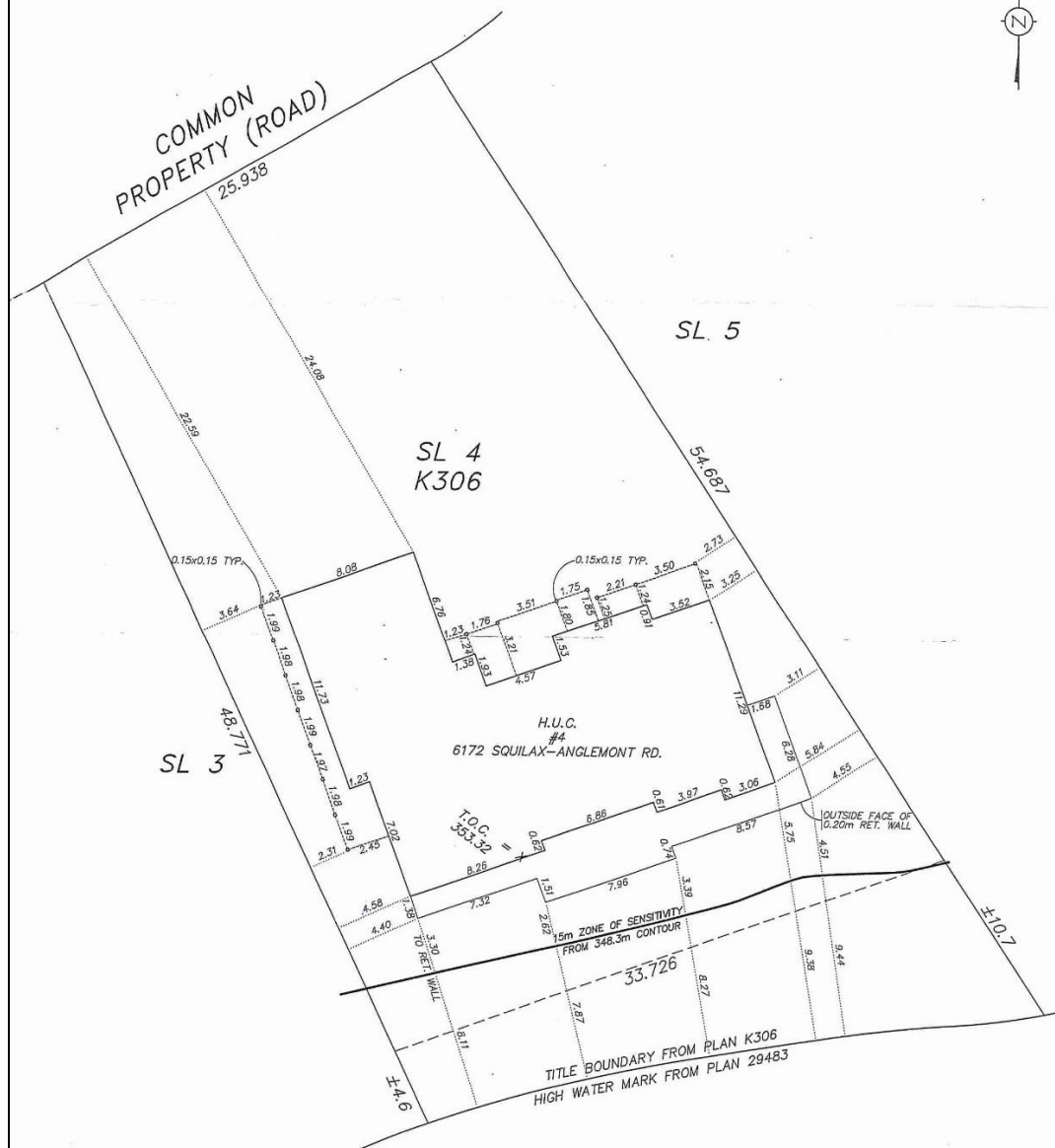
Survey Certificate

BRITISH COLUMBIA LAND SURVEYORS
CERTIFICATE OF LOCATION

STRATA LOT 4,
Sec 11, Tp 23, R 10, W6M,
KDYD, PLAN K306

TOGETHER WITH AN INTEREST IN THE COMMON PROPERTY
IN PROPORTION TO THE UNIT ENTITLEMENT OF THE STRATA
LOT AS SHOWN ON FORM 1

FILE No. BILTRITE



JOB NO. 13LS0095

SCALE 1 : 250

T.O.C. - TOP OF CONCRETE

H.U.C. - HOUSE UNDER CONSTRUCTION



Land Surveyors
#301-7 St. Paul St. W,
Kamloops, B.C. V2C 1E9
Phone (250)374-5331 Fax (250)374-5332
WALT SINGER BCLS - SCOTT RHODES BCLS, CLS
MARISSA MOORE, BCLS

ALLNORTH CONSULTANTS LIMITED,
W. SINGER LAND SURVEYING (2010) INC.,
S. RHODES LAND SURVEYING (2012) INC.,
M. MOORE LAND SURVEYING (2012) INC.,

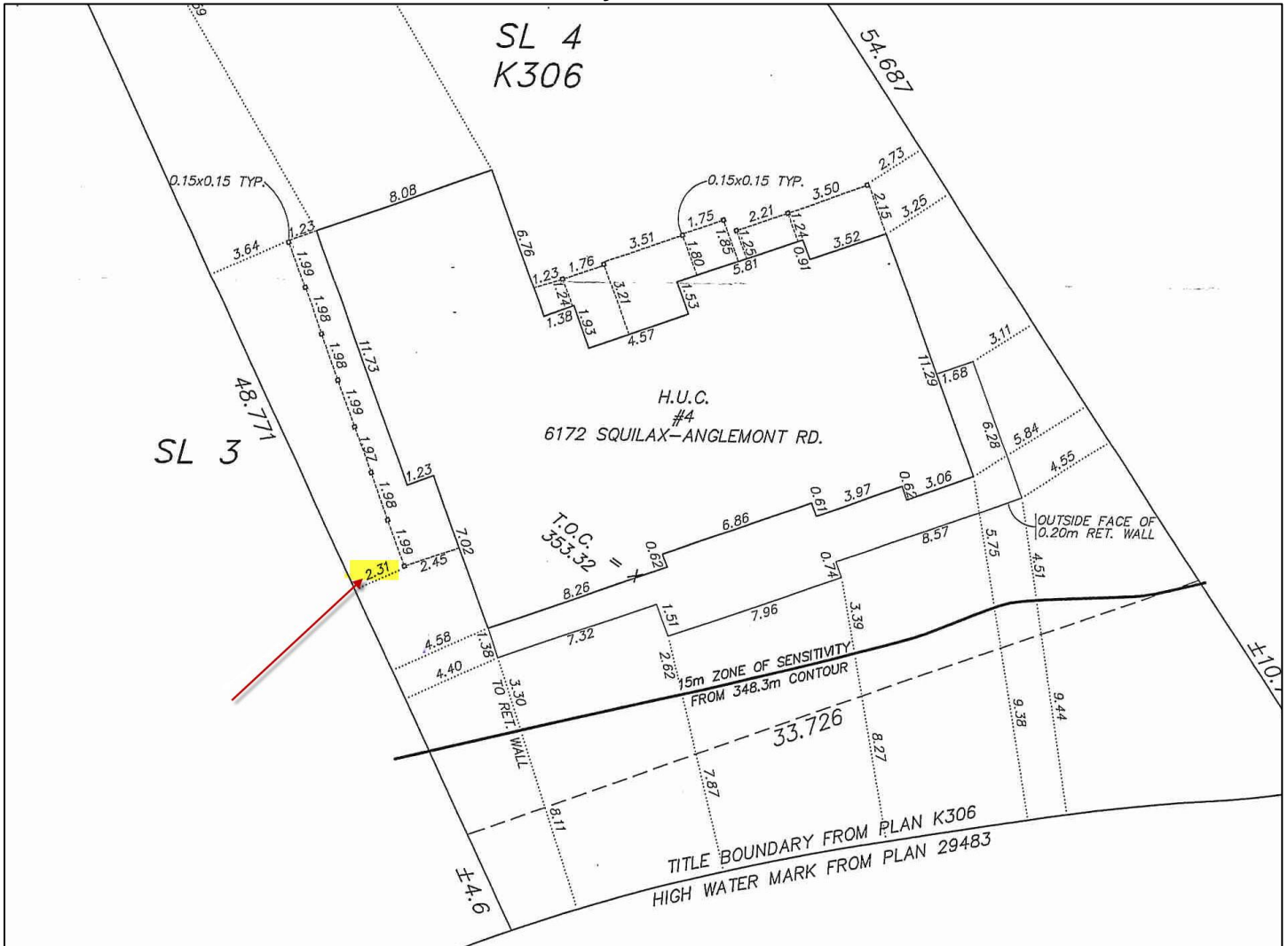
NOTE:
BOUNDARY DISTANCES ARE COPIED FROM PLANS ON RECORD AT THE LAND TITLE OFFICE. THIS PLAN IS FOR MUNICIPAL AND MORTGAGE PURPOSES AND SHOULD NOT BE USED FOR RE-ESTABLISHMENT OF PROPERTY LINES. THE SURVEYOR SHALL NOT BE RESPONSIBLE FOR ANY UNAUTHORIZED DISTRIBUTION OR REPRODUCTION OF THIS CERTIFICATE. THIS CERTIFICATE IS VERIFIED ONLY IF SIGNATURE IS ORIGINAL AND SEALED.

HOUSE CERTIFIED THIS 27th DAY OF AUGUST, 2013.
SONOS ADDED THIS 13th DAY OF OCTOBER, 2013.

[Signature]
B.C.L.S.

©

Survey Certificate



Graphic Depiction of Variance

