

Highway Planning
Area No.1

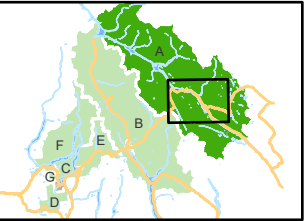
Bylaw No168

Schedule B -
Zoning Maps

Index Map

- Mapsheet Page
- Bylaw Boundary
- Municipal Boundary
- CSRD Boundary

Overview Map



Nad 83 CNT Datum
UTM Zone 11 Projection

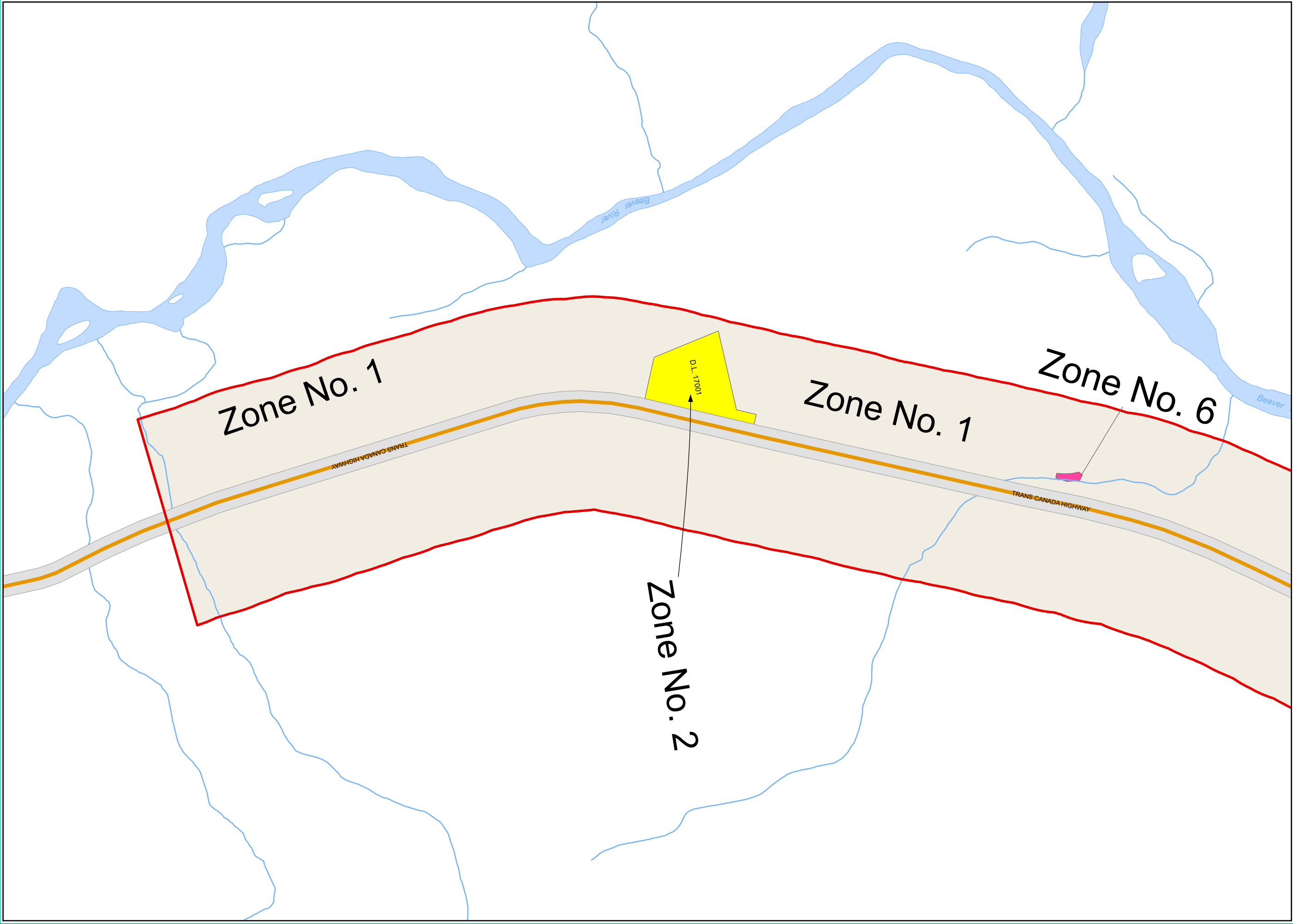
0 1 2 3 4 5 Km

Scale 1:175,000

N

Prepared by: GIS Department Staff
Columbia Shuswap Regional District
555 Harbourfront Dr NE, Salmon Arm, BC V1E 4P1
Date: 2024-11-14
File: Zoning_168_Maps

The information on this map was compiled by the CSRD for regulatory and internal reference purposes only. No representation or warranty is made as to the accuracy of the information.



Highway Planning
Area No.1

Bylaw No168

Schedule B -
Zoning Maps

Mapsheet 1 of 30

- Zoning Boundary
- Parcel Boundary
- Electoral Area Boundary
- Mapsheet Boundary
- Lake and Rivers
- Transportation

Highway Right of Way

Local Road

Railway

Unconstructed Road

Trans Canada Highway Center Line
- Zoning Designations

Zone 1 - Rural

Zone 2 - All Legal Uses

Zone 3 - Campground

Zone 4 - Resource Processing

Zone 5 - General Store / Truck Stops

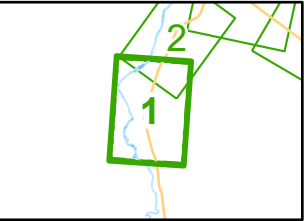
Zone 6 - Helicopter Operations

Zone 7 - Tourist Lodging

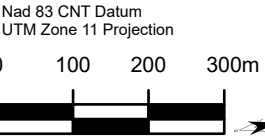
Zone 8 - Interpretive Centre

Zone 9 - Comprehensive Development Area 1
- Comprehensive Development Areas

CSRD Mapsheets



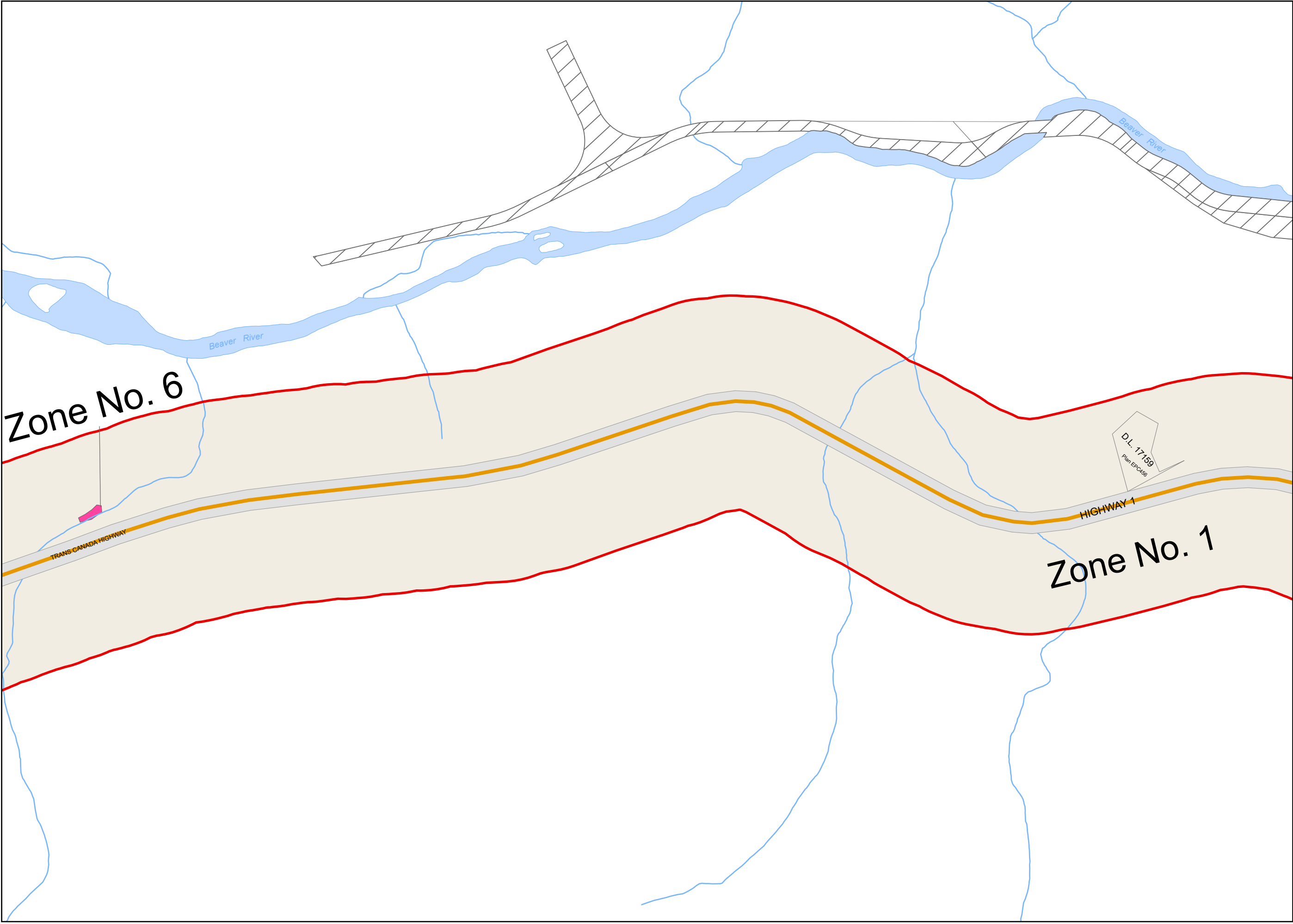
Mapsheet 1 of 30



Scale 1:10,000

Prepared by: GIS Department Staff
Columbia Shuswap Regional District
555 Harbourfront Dr NE, Salmon Arm, BC V1E 4P1
Date: 2024-11-18
File: Zoning_168_Maps

The information on this map was compiled by the CSRD for regulatory and internal reference purposes only. No representation or warranty is made as to the accuracy of the information.



Highway Planning
Area No.1

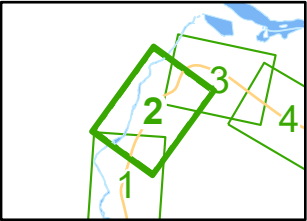
Bylaw No168

Schedule B -
Zoning Maps

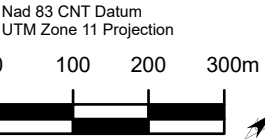
Mapsheet 2 of 30

- Zoning Boundary
 - Parcel Boundary
 - Electoral Area Boundary
 - Mapsheet Boundary
 - Lake and Rivers
- Transportation**
- Highway Right of Way
 - Local Road
 - Railway
 - Unconstructed Road
 - Trans Canada Highway Center Line
- Zoning Designations**
- Zone 1 - Rural
 - Zone 2 - All Legal Uses
 - Zone 3 - Campground
 - Zone 4 - Resource Processing
 - Zone 5 - General Store / Truck Stops
 - Zone 6 - Helicopter Operations
 - Zone 7 - Tourist Lodging
 - Zone 8 - Interpretive Centre
 - Zone 9 - Comprehensive Development Area 1
- Comprehensive Development Areas

CSR D Mapsheets



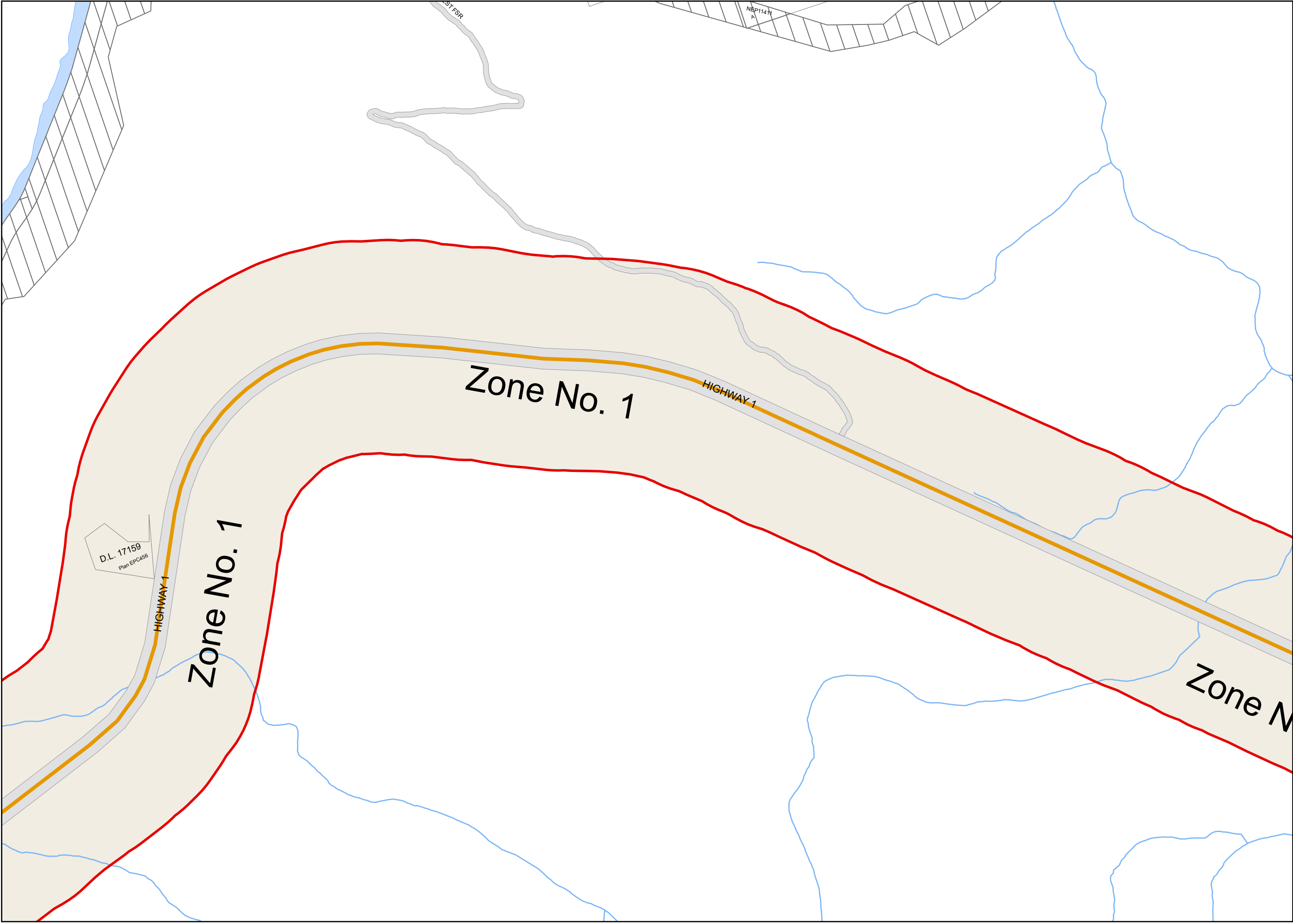
Mapsheet 2 of 30



Scale 1:10,000

Prepared by: GIS Department Staff
Columbia Shuswap Regional District
555 Harbourfront Dr NE, Salmon Arm, BC V1E 4P1
Date: 2024-11-18
File: Zoning_168_Maps

The information on this map was compiled by the CSR D for regulatory and internal reference purposes only. No representation or warranty is made as to the accuracy of the information.



Highway Planning
Area No.1

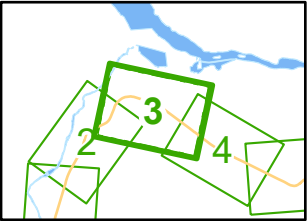
Bylaw No168

Schedule B -
Zoning Maps

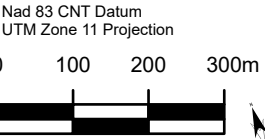
Mapsheet 3 of 30

- Zoning Boundary
 - Parcel Boundary
 - Electoral Area Boundary
 - Mapsheet Boundary
 - Lake and Rivers
- Transportation**
- Highway Right of Way
 - Local Road
 - Railway
 - Unconstructed Road
 - Trans Canada Highway Center Line
- Zoning Designations**
- Zone 1 - Rural
 - Zone 2 - All Legal Uses
 - Zone 3 - Campground
 - Zone 4 - Resource Processing
 - Zone 5 - General Store / Truck Stops
 - Zone 6 - Helicopter Operations
 - Zone 7 - Tourist Lodging
 - Zone 8 - Interpretive Centre
 - Zone 9 - Comprehensive Development Area 1
- Comprehensive Development Areas

CSRD Mapsheets



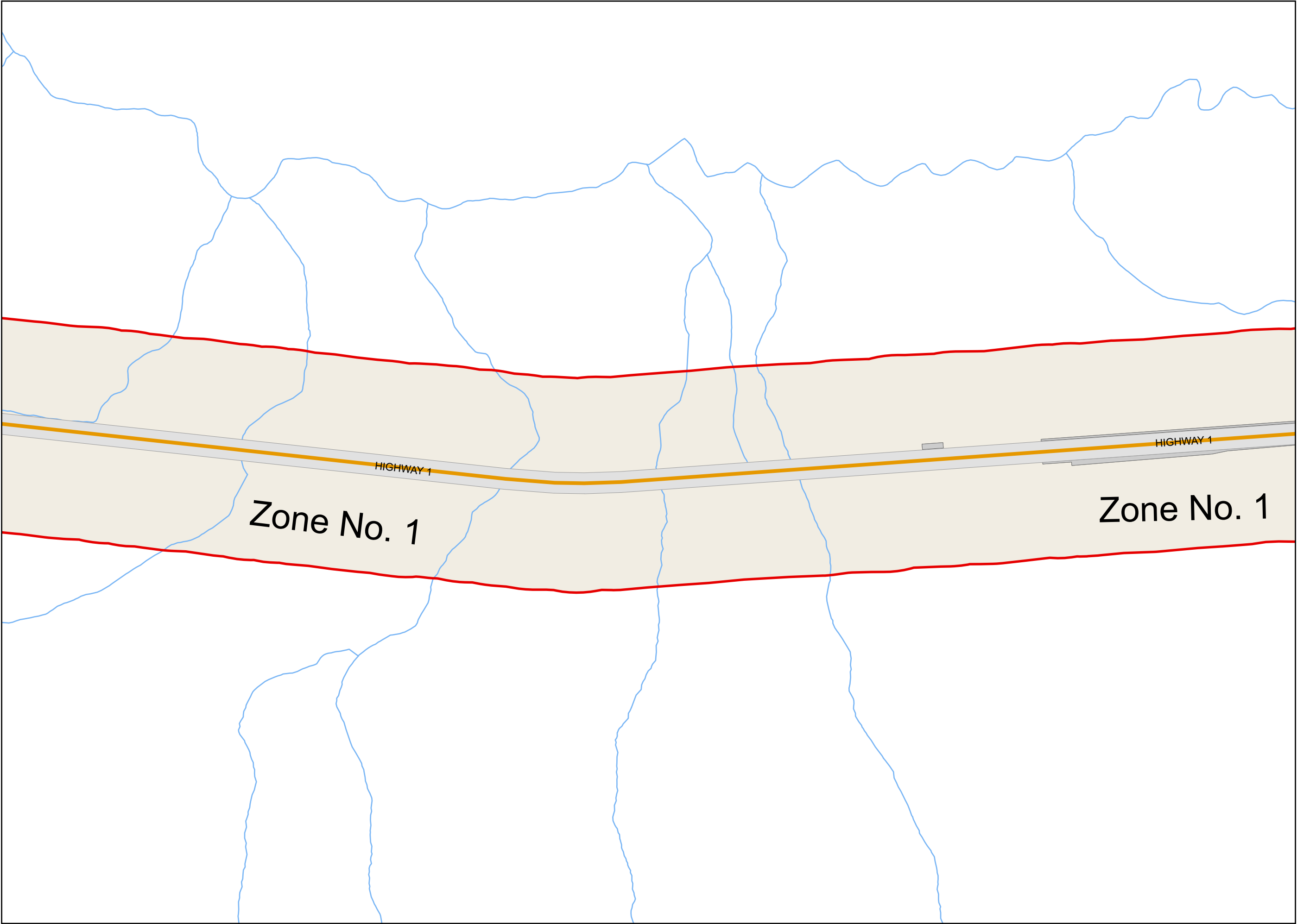
Mapsheet 3 of 30



Scale 1:10,000

Prepared by: GIS Department Staff
Columbia Shuswap Regional District
555 Harbourfront Dr NE, Salmon Arm, BC V1E 4P1
Date: 2024-11-18
File: Zoning_168_Maps

The information on this map was compiled by the CSRD for regulatory and internal reference purposes only. No representation or warranty is made as to the accuracy of the information.



Highway Planning
Area No.1

Bylaw No168

Schedule B -
Zoning Maps

Mapsheet 4 of 30

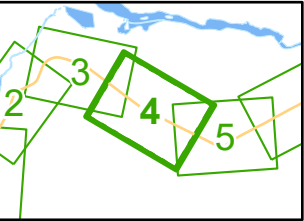
- Zoning Boundary
- Parcel Boundary
- Electoral Area Boundary
- Mapsheet Boundary
- Lake and Rivers

- Transportation
- Highway Right of Way
 - Local Road
 - Railway
 - Unconstructed Road
 - Trans Canada Highway Center Line

- Zoning Designations
- Zone 1 - Rural
 - Zone 2 - All Legal Uses
 - Zone 3 - Campground
 - Zone 4 - Resource Processing
 - Zone 5 - General Store / Truck Stops
 - Zone 6 - Helicopter Operations
 - Zone 7 - Tourist Lodging
 - Zone 8 - Interpretive Centre
 - Zone 9 - Comprehensive Development Area 1

- Comprehensive Development Areas

CSR D Mapsheets



Mapsheet 4 of 30

Nad 83 CNT Datum
UTM Zone 11 Projection

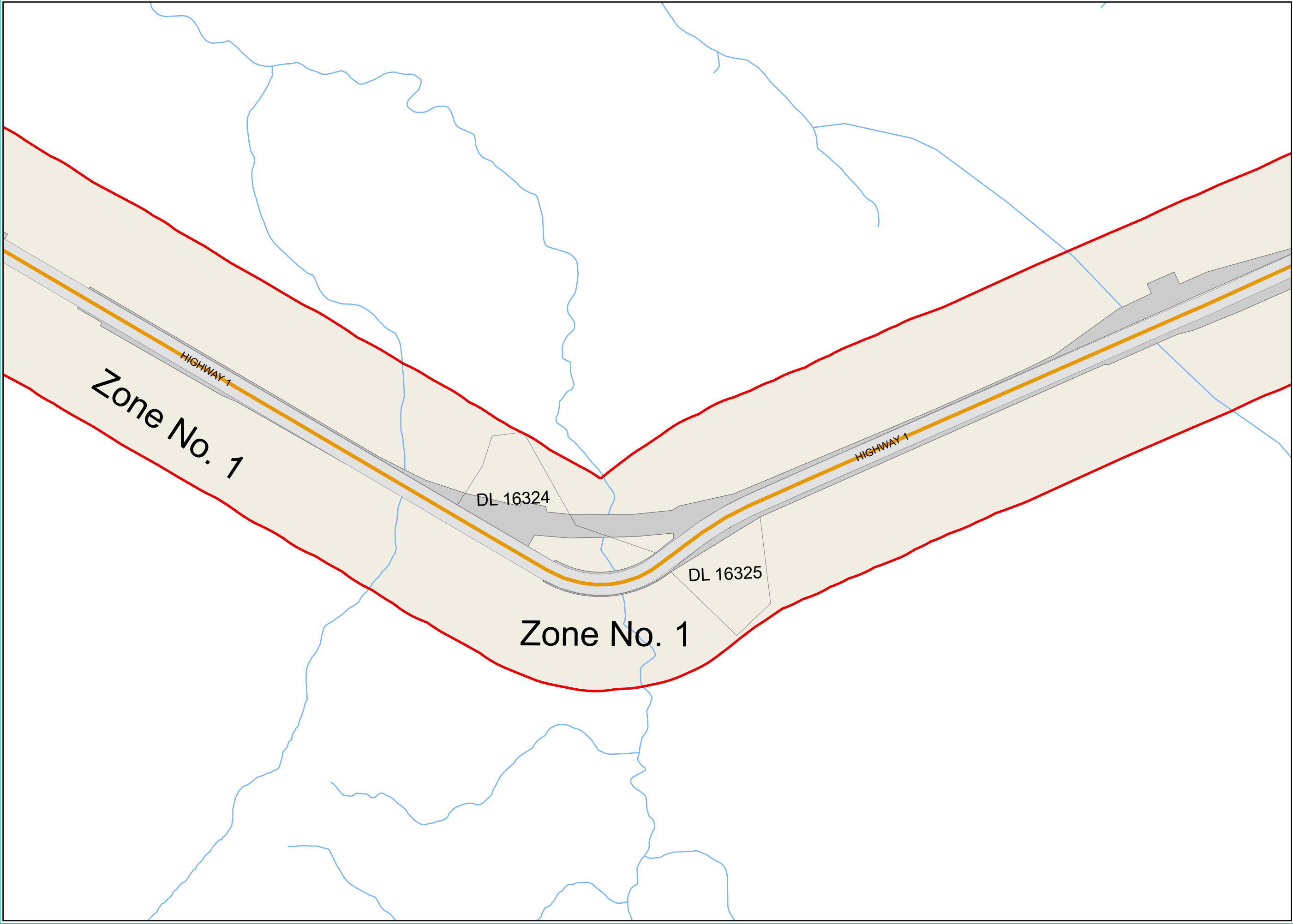
0 100 200 300m



Scale 1:10,000

Prepared by: GIS Department Staff
Columbia Shuswap Regional District
555 Harbourfront Dr NE, Salmon Arm, BC V1E 4P1
Date: 2024-11-18
File: Zoning_168_Maps

The information on this map was compiled by the
CSR D for regulatory and internal reference
purposes only. No representation or warranty is
made as to the accuracy of the information.



Highway Planning
Area No.1

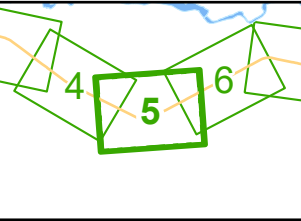
Bylaw No168

Schedule B -
Zoning Maps

Mapsheet 5 of 30

- Zoning Boundary
- Parcel Boundary
- Electoral Area Boundary
- Mapsheet Boundary
- Lake and Rivers
- Transportation
- Highway Right of Way
- Local Road
- Railway
- Unconstructed Road
- Trans Canada Highway Center Line
- Zoning Designations
- Zone 1 - Rural
- Zone 2 - All Legal Uses
- Zone 3 - Campground
- Zone 4 - Resource Processing
- Zone 5 - General Store / Truck Stops
- Zone 6 - Helicopter Operations
- Zone 7 - Tourist Lodging
- Zone 8 - Interpretive Centre
- Zone 9 - Comprehensive Development Area 1
- Comprehensive Development Areas

CSRD Mapsheets



Mapsheet 5 of 30

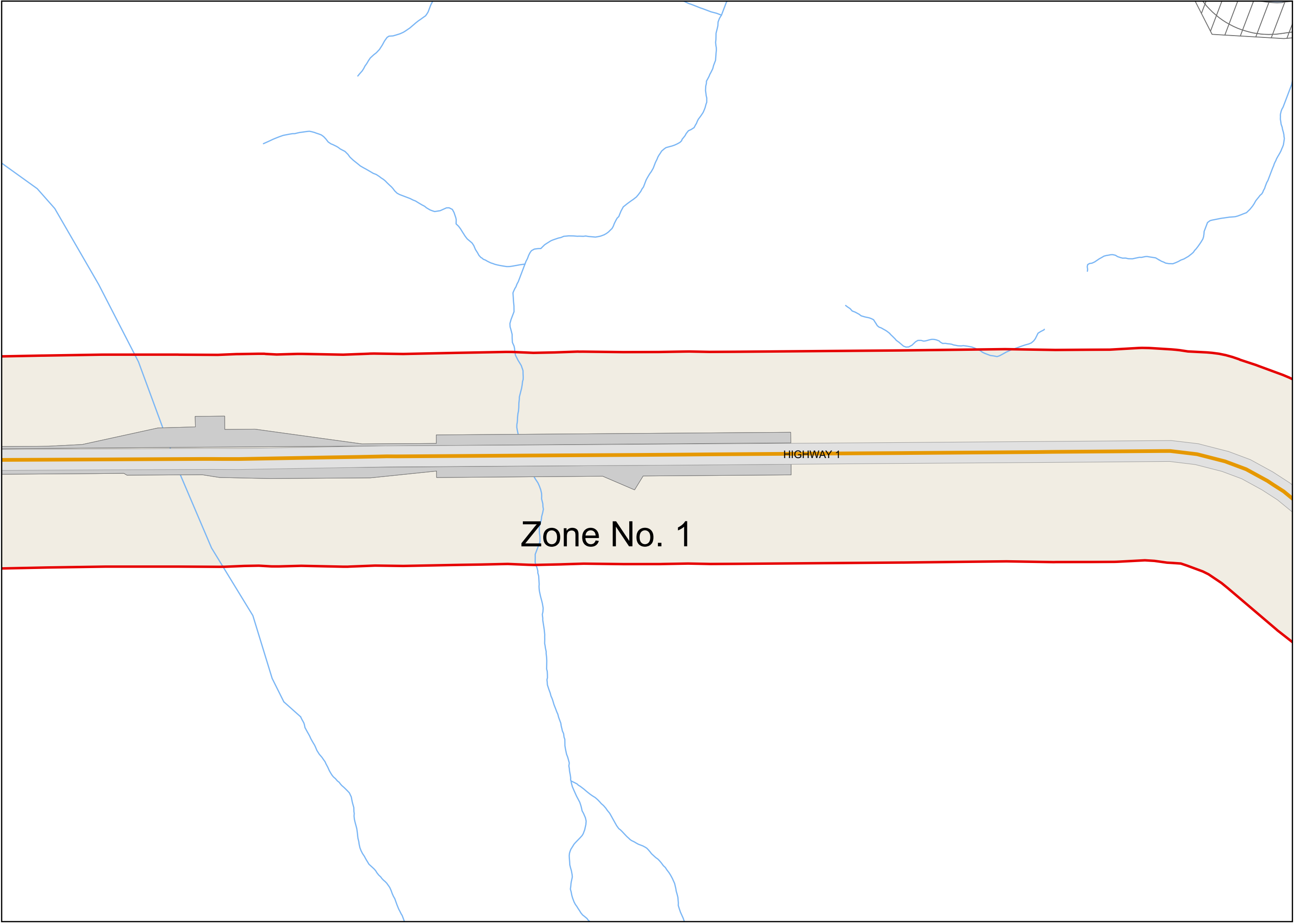
Nad 83 CNT Datum
UTM Zone 11 Projection

0 100 200 300m

Scale 1:10,000

Prepared by: GIS Department Staff
Columbia Shuswap Regional District
555 Harbourfront Dr NE, Salmon Arm, BC V1E 4P1
Date: 2024-11-18
File: Zoning_168_Maps

The information on this map was compiled by the
CSRD for regulatory and internal reference
purposes only. No representation or warranty is
made as to the accuracy of the information.



Highway Planning
Area No.1

Bylaw No168

Schedule B -
Zoning Maps

Mapsheet 6 of 30

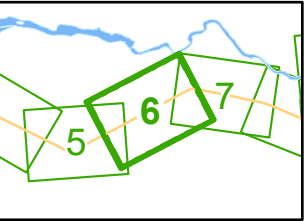
- Zoning Boundary
- Parcel Boundary
- Electoral Area Boundary
- Mapsheet Boundary
- Lake and Rivers

- Transportation
- Highway Right of Way
 - Local Road
 - Railway
 - Unconstructed Road
 - Trans Canada Highway Center Line

- Zoning Designations
- Zone 1 - Rural
 - Zone 2 - All Legal Uses
 - Zone 3 - Campground
 - Zone 4 - Resource Processing
 - Zone 5 - General Store / Truck Stops
 - Zone 6 - Helicopter Operations
 - Zone 7 - Tourist Lodging
 - Zone 8 - Interpretive Centre
 - Zone 9 - Comprehensive Development Area 1

- Comprehensive Development Areas

CSR D Mapsheets



Mapsheet 6 of 30

Nad 83 CNT Datum
UTM Zone 11 Projection

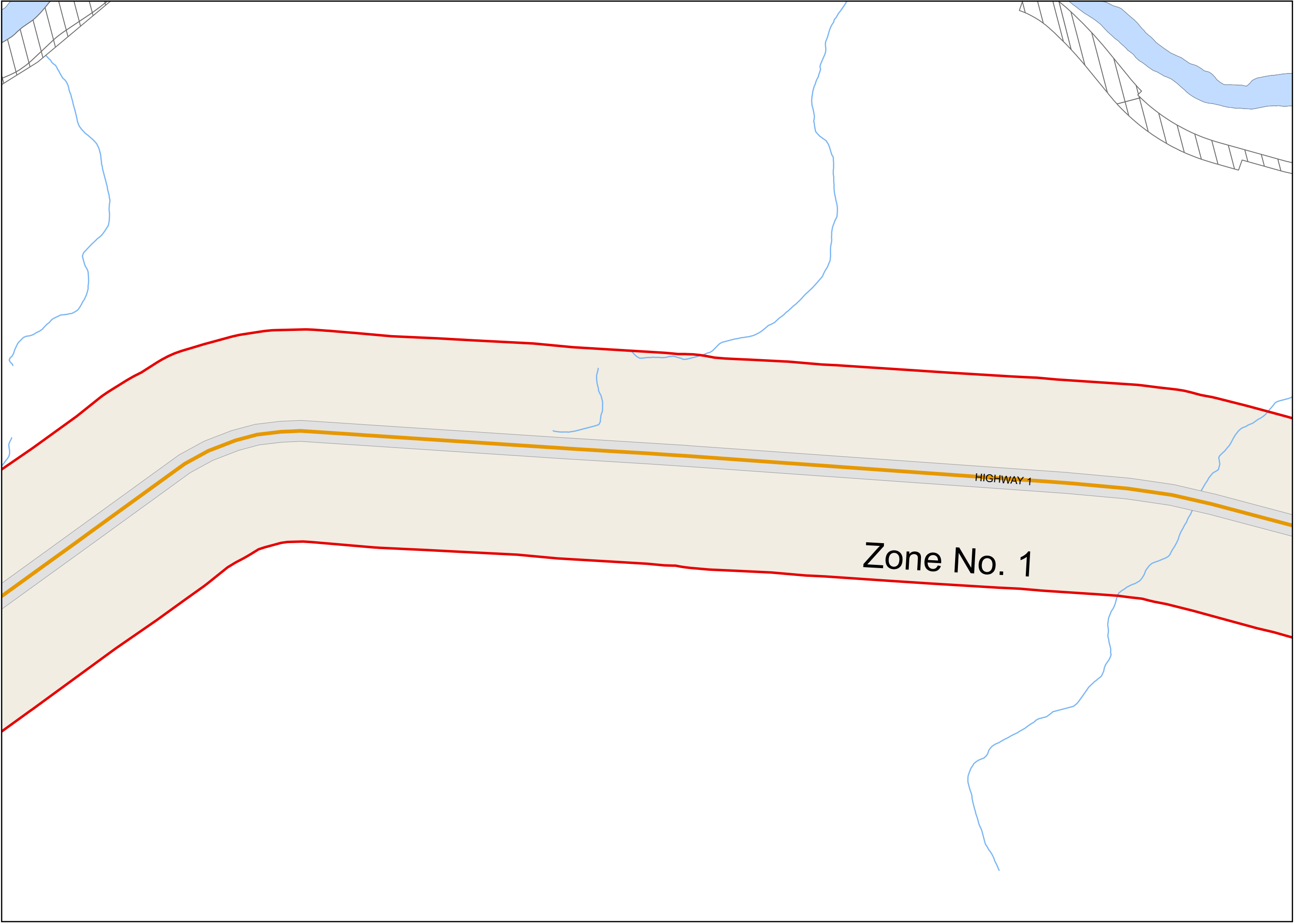
0 100 200 300m



Scale 1:10,000

Prepared by: GIS Department Staff
Columbia Shuswap Regional District
555 Harbourfront Dr NE, Salmon Arm, BC V1E 4P1
Date: 2024-11-18
File: Zoning_168_Maps

The information on this map was compiled by the
CSR D for regulatory and internal reference
purposes only. No representation or warranty is
made as to the accuracy of the information.



Highway Planning
Area No.1

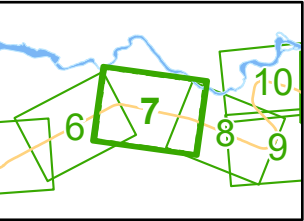
Bylaw No168

Schedule B -
Zoning Maps

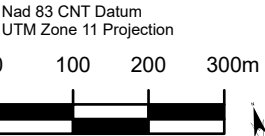
Mapsheet 7 of 30

- Zoning Boundary
 - Parcel Boundary
 - Electoral Area Boundary
 - Mapsheet Boundary
 - Lake and Rivers
- Transportation**
- Highway Right of Way
 - Local Road
 - Railway
 - Unconstructed Road
 - Trans Canada Highway Center Line
- Zoning Designations**
- Zone 1 - Rural
 - Zone 2 - All Legal Uses
 - Zone 3 - Campground
 - Zone 4 - Resource Processing
 - Zone 5 - General Store / Truck Stops
 - Zone 6 - Helicopter Operations
 - Zone 7 - Tourist Lodging
 - Zone 8 - Interpretive Centre
 - Zone 9 - Comprehensive Development Area 1
- Comprehensive Development Areas

CSR Mapsheets



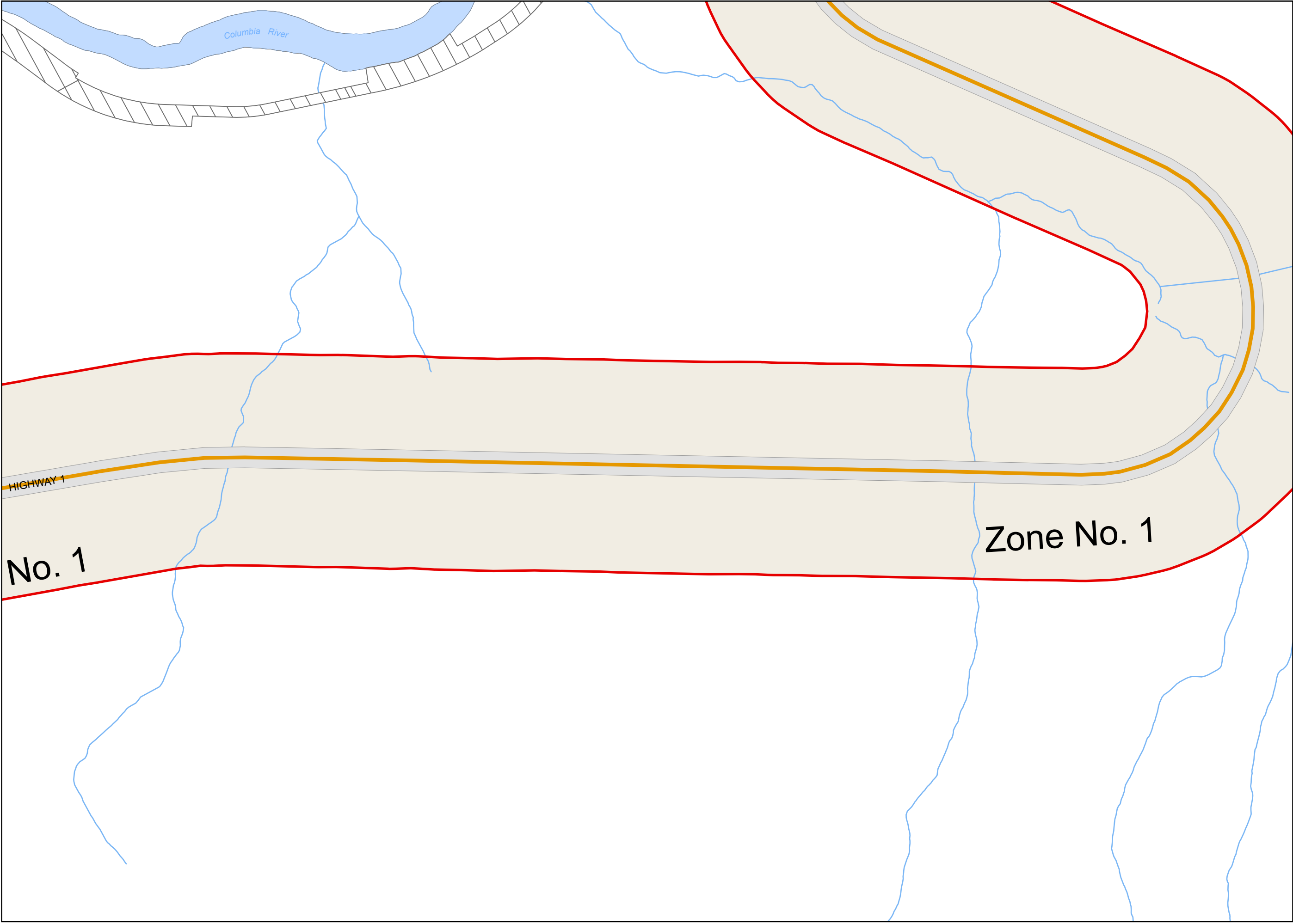
Mapsheet 7 of 30



Scale 1:10,000

Prepared by: GIS Department Staff
Columbia Shuswap Regional District
555 Harbourfront Dr NE, Salmon Arm, BC V1E 4P1
Date: 2024-11-18
File: Zoning_168_Maps

The information on this map was compiled by the CSR for regulatory and internal reference purposes only. No representation or warranty is made as to the accuracy of the information.



Highway Planning
Area No.1

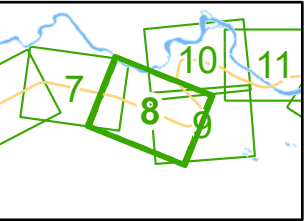
Bylaw No168

Schedule B -
Zoning Maps

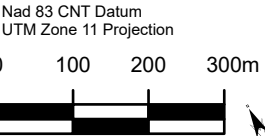
Mapsheet 8 of 30

- Zoning Boundary
 - Parcel Boundary
 - Electoral Area Boundary
 - Mapsheet Boundary
 - Lake and Rivers
- Transportation**
- Highway Right of Way
 - Local Road
 - Railway
 - Unconstructed Road
 - Trans Canada Highway Center Line
- Zoning Designations**
- Zone 1 - Rural
 - Zone 2 - All Legal Uses
 - Zone 3 - Campground
 - Zone 4 - Resource Processing
 - Zone 5 - General Store / Truck Stops
 - Zone 6 - Helicopter Operations
 - Zone 7 - Tourist Lodging
 - Zone 8 - Interpretive Centre
 - Zone 9 - Comprehensive Development Area 1
- Comprehensive Development Areas

CSRD Mapsheets



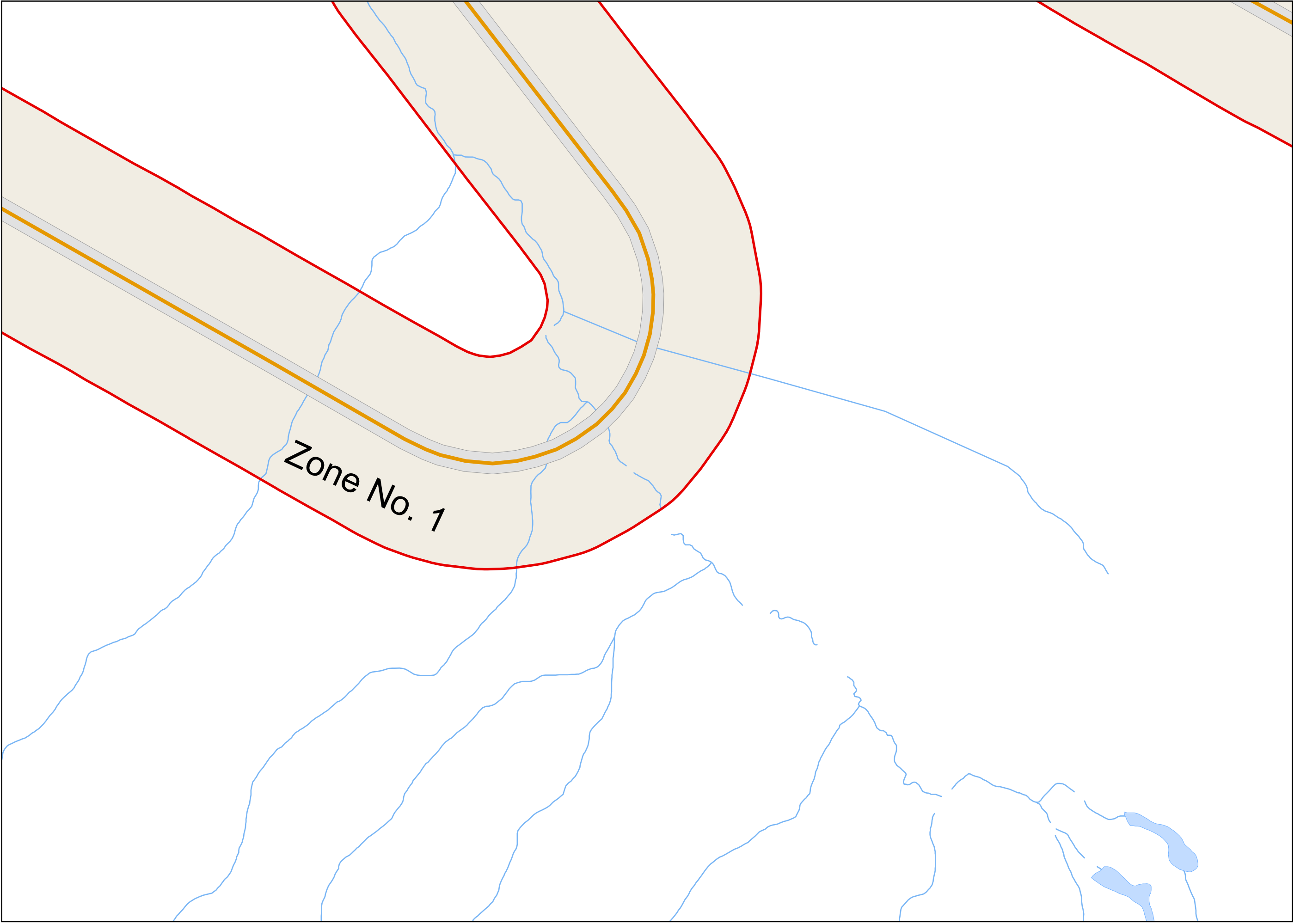
Mapsheet 8 of 30



Scale 1:10,000

Prepared by: GIS Department Staff
Columbia Shuswap Regional District
555 Harbourfront Dr NE, Salmon Arm, BC V1E 4P1
Date: 2024-11-18
File: Zoning_168_Maps

The information on this map was compiled by the CSRD for regulatory and internal reference purposes only. No representation or warranty is made as to the accuracy of the information.



**Highway Planning
Area No.1**

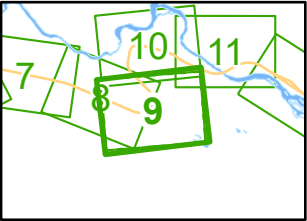
Bylaw No168

**Schedule B -
Zoning Maps**

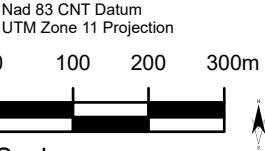
Mapsheet 9 of 30

- Zoning Boundary
 - Parcel Boundary
 - Electoral Area Boundary
 - Mapsheet Boundary
 - Lake and Rivers
- Transportation**
- Highway Right of Way
 - Local Road
 - Railway
 - Unconstructed Road
 - Trans Canada Highway Center Line
- Zoning Designations**
- Zone 1 - Rural
 - Zone 2 - All Legal Uses
 - Zone 3 - Campground
 - Zone 4 - Resource Processing
 - Zone 5 - General Store / Truck Stops
 - Zone 6 - Helicopter Operations
 - Zone 7 - Tourist Lodging
 - Zone 8 - Interpretive Centre
 - Zone 9 - Comprehensive Development Area 1
- Comprehensive Development Areas

CSRD Mapsheets



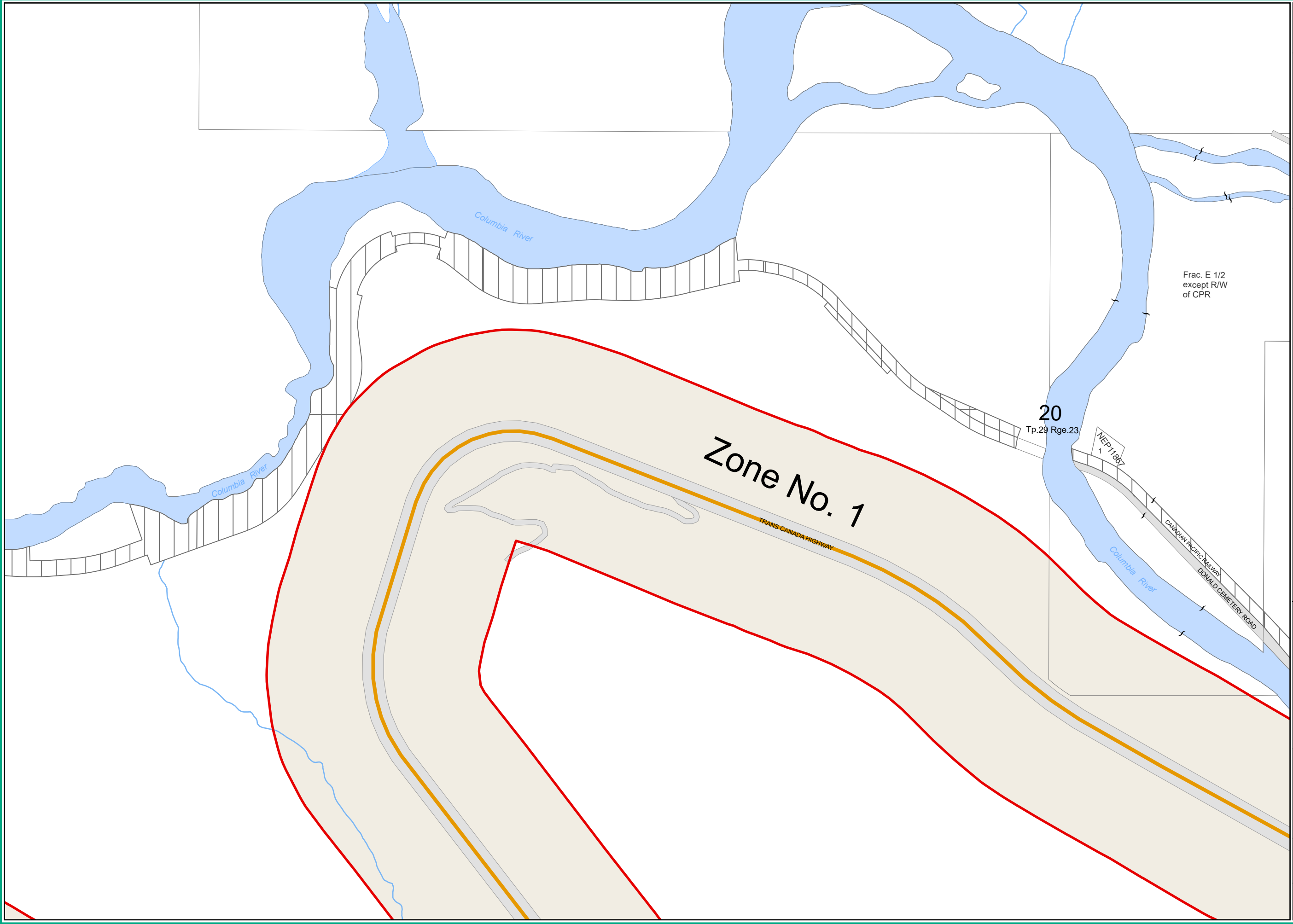
Mapsheet 9 of 30



Scale 1:10,000

Prepared by: GIS Department Staff
Columbia Shuswap Regional District
555 Harbourfront Dr NE, Salmon Arm, BC V1E 4P1
Date: 2024-11-18
File: Zoning_168_Maps

The information on this map was compiled by the CSRD for regulatory and internal reference purposes only. No representation or warranty is made as to the accuracy of the information.



**Highway Planning
Area No.1**

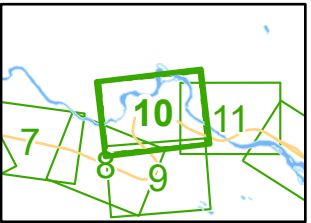
Bylaw No168

**Schedule B -
Zoning Maps**

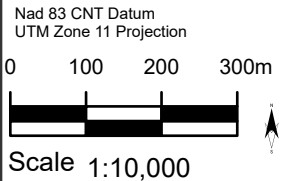
Mapsheet 10 of 30

- Zoning Boundary
 - Parcel Boundary
 - Electoral Area Boundary
 - Mapsheet Boundary
 - Lake and Rivers
- Transportation**
- Highway Right of Way
 - Local Road
 - Railway
 - Unconstructed Road
 - Trans Canada Highway Center Line
- Zoning Designations**
- Zone 1 - Rural
 - Zone 2 - All Legal Uses
 - Zone 3 - Campground
 - Zone 4 - Resource Processing
 - Zone 5 - General Store / Truck Stops
 - Zone 6 - Helicopter Operations
 - Zone 7 - Tourist Lodging
 - Zone 8 - Interpretive Centre
 - Zone 9 - Comprehensive Development Area 1
- Comprehensive Development Areas

CSR Mapsheets



Mapsheet 10 of 30

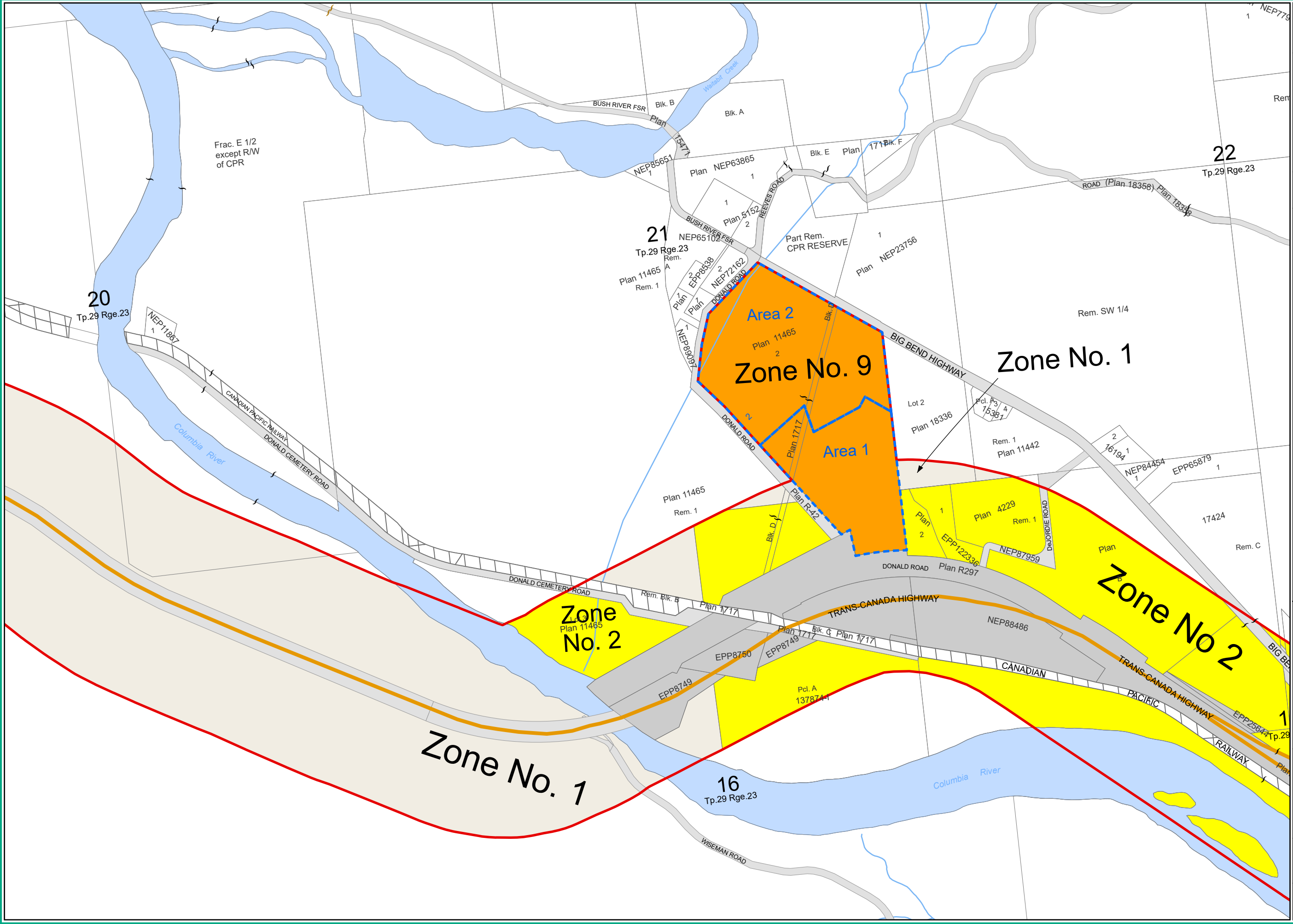


Scale 1:10,000

Prepared by: GIS Department Staff
Columbia Shuswap Regional District
555 Harbourfront Dr NE, Salmon Arm, BC V1E 4P1
Date: 2024-11-18
File: Zoning_168_Maps

The information on this map was compiled by the CSR for regulatory and internal reference purposes only. No representation or warranty is made as to the accuracy of the information.

Electoral Area A -- Highway 1 Zoning Bylaw
Map 10



Highway Planning
Area No.1

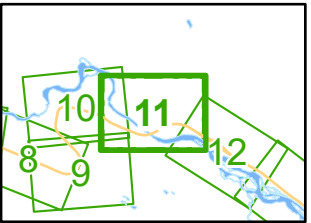
Bylaw No168

Schedule B -
Zoning Maps

Mapsheet 11 of 30

- Zoning Boundary
 - Parcel Boundary
 - Electoral Area Boundary
 - Mapsheet Boundary
 - Lake and Rivers
- Transportation**
- Highway Right of Way
 - Local Road
 - Railway
 - Unconstructed Road
 - Trans Canada Highway Center Line
- Zoning Designations**
- Zone 1 - Rural
 - Zone 2 - All Legal Uses
 - Zone 3 - Campground
 - Zone 4 - Resource Processing
 - Zone 5 - General Store / Truck Stops
 - Zone 6 - Helicopter Operations
 - Zone 7 - Tourist Lodging
 - Zone 8 - Interpretive Centre
 - Zone 9 - Comprehensive Development Area 1
- Comprehensive Development Areas

CSRD Mapsheets



Mapsheet 11 of 30

Nad 83 CNT Datum
UTM Zone 11 Projection

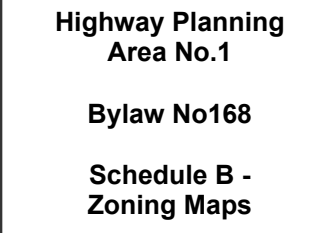
0 100 200 300m



Scale 1:10,000

Prepared by: GIS Department Staff
Columbia Shuswap Regional District
555 Harbourfront Dr NE, Salmon Arm, BC V1E 4P1
Date: 2024-11-18
File: Zoning_168_Maps

The information on this map was compiled by the CSRD for regulatory and internal reference purposes only. No representation or warranty is made as to the accuracy of the information.



- Zoning Boundary
- Parcel Boundary
- Electoral Area Boundary
- Mapsheet Boundary
- Lake and Rivers

Transportation

- Highway Right of Way
- Local Road
- Railway
- Unconstructed Road
- Trans Canada Highway Center Line


Zoning Designations

- Zone 1 - Rural
- Zone 2 - All Legal Uses
- Zone 3 - Campground
- Zone 4 - Resource Processing
- Zone 5 - General Store / Truck Stops
- Zone 6 - Helicopter Operations
- Zone 7 - Tourist Lodging
- Zone 8 - Interpretive Centre
- Zone 9 - Comprehensive Development Area 1

Comprehensive Development Areas

Nad 83 CNT Datum
UTM Zone 11 Projection

0 100 200 300m

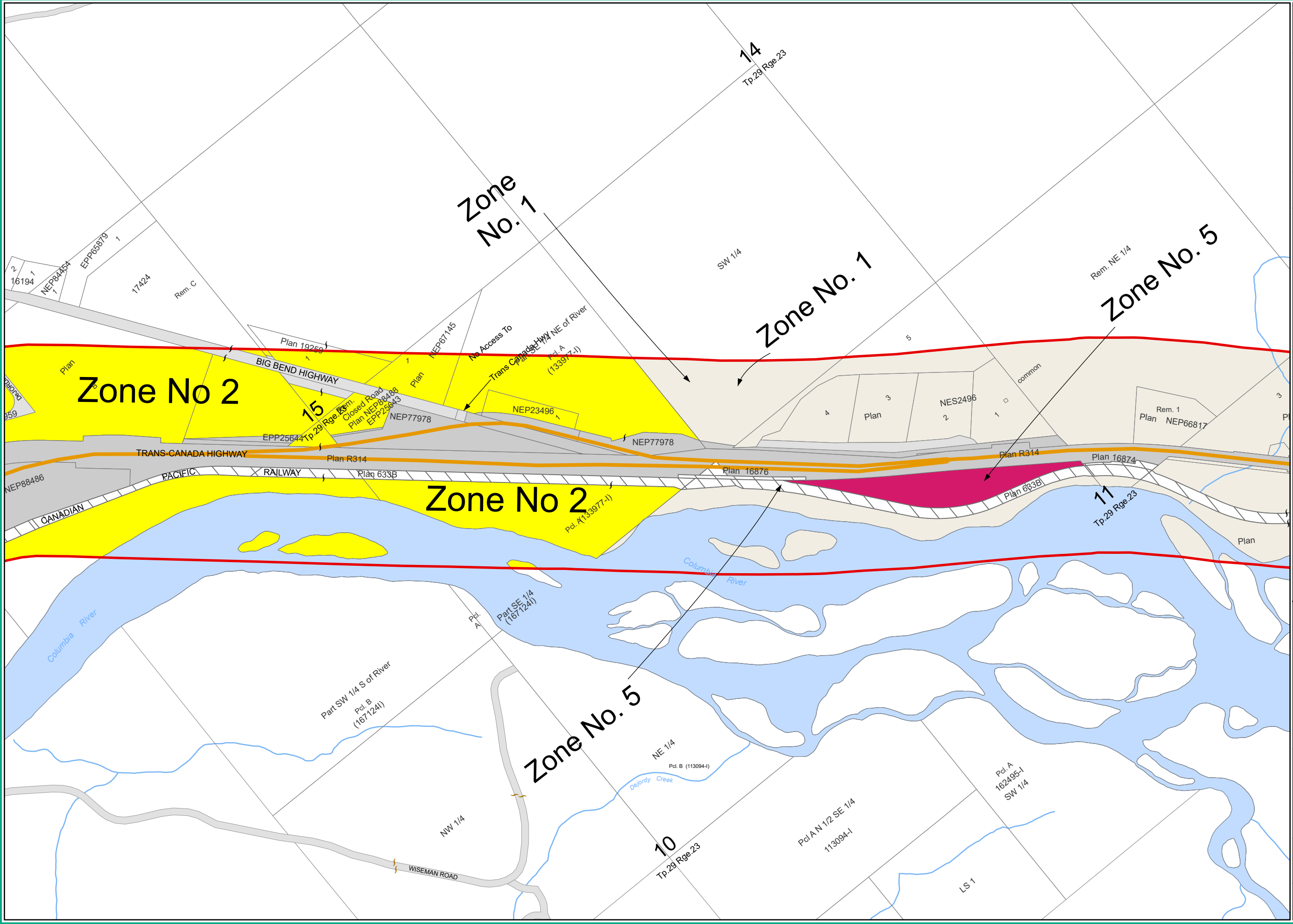


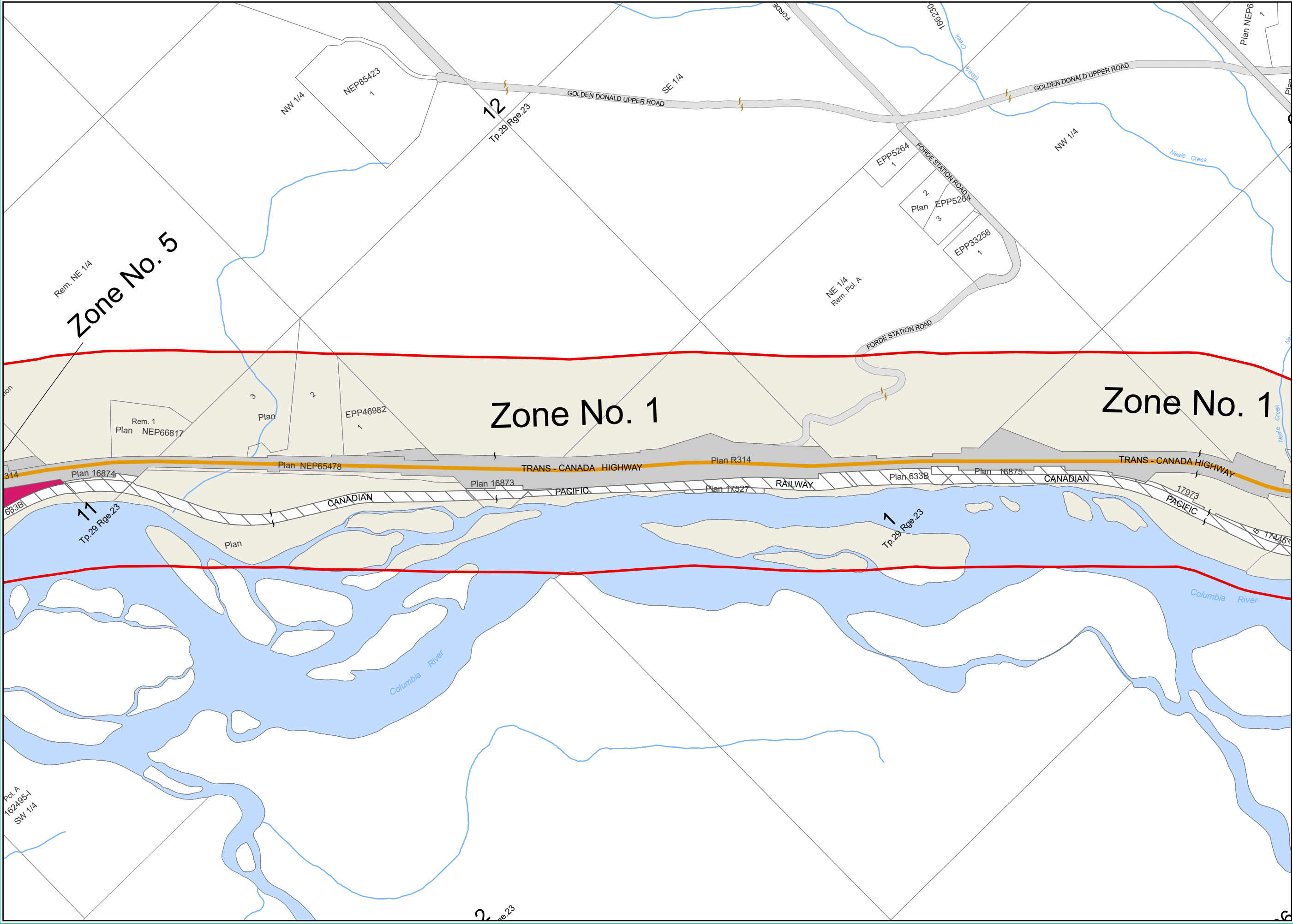
Scale 1:10,000

Prepared by: GIS Department Staff
Columbia Shuswap Regional District
555 Harbourfront Dr NE, Salmon Arm, BC V1E 4P1
Date: 2024-11-18
File: Zoning_168_Maps

The information on this map was compiled by the
CSRD for regulatory and internal reference
purposes only. No representation or warranty is
made as to the accuracy of the information.

Electoral Area A -- Highway 1 Zoning Bylaw	Map 12
--	--------





Highway Planning
Area No.1

Bylaw No168

Schedule B -
Zoning Maps

Mapsheet 13 of 30

- Zoning Boundary

Parcel Boundary

Electoral Area Boundary

Mapsheet Boundary

Lake and Rivers
- Transportation

Highway Right of Way

Local Road

Railway

Unconstructed Road

Trans Canada Highway Center Line
- Zoning Designations

Zone 1 - Rural

Zone 2 - All Legal Uses

Zone 3 - Campground

Zone 4 - Resource Processing

Zone 5 - General Store / Truck Stops

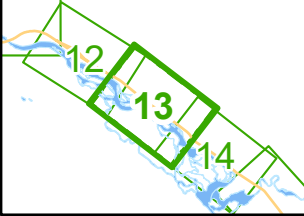
Zone 6 - Helicopter Operations

Zone 7 - Tourist Lodging

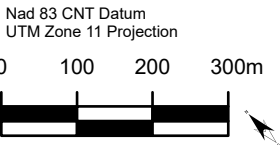
Zone 8 - Interpretive Centre

Zone 9 - Comprehensive Development Area 1
- Comprehensive Development Areas

CSRD Mapsheets



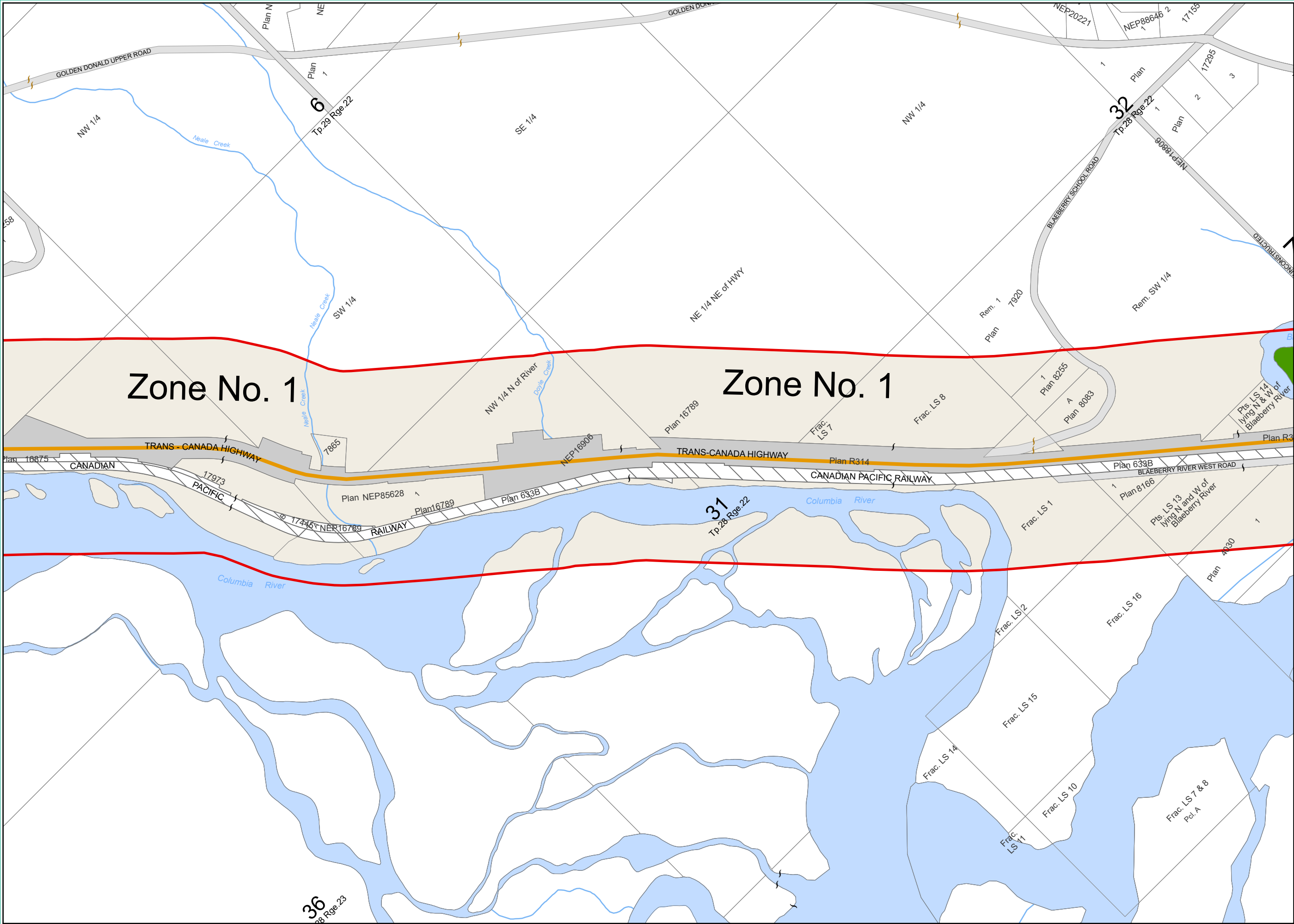
Mapsheet 13 of 30



Scale 1:10,000

Prepared by: GIS Department Staff
Columbia Shuswap Regional District
555 Harbourfront Dr NE, Salmon Arm, BC V1E 4P1
Date: 2024-11-18
File: Zoning_168_Maps

The information on this map was compiled by the
CSRD for regulatory and internal reference
purposes only. No representation or warranty is
made as to the accuracy of the information.



Highway Planning
Area No.1

Bylaw No168

Schedule B -
Zoning Maps

Mapsheet 14 of 30

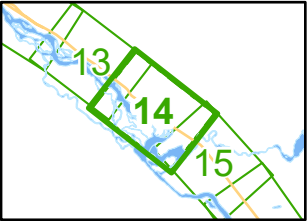
- Zoning Boundary
- Parcel Boundary
- Electoral Area Boundary
- Mapsheet Boundary
- Lake and Rivers

- Transportation
- Highway Right of Way
 - Local Road
 - Railway
 - Unconstructed Road
 - Trans Canada Highway Center Line

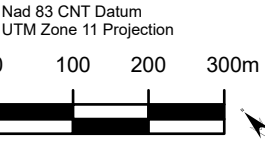
- Zoning Designations
- Zone 1 - Rural
 - Zone 2 - All Legal Uses
 - Zone 3 - Campground
 - Zone 4 - Resource Processing
 - Zone 5 - General Store / Truck Stops
 - Zone 6 - Helicopter Operations
 - Zone 7 - Tourist Lodging
 - Zone 8 - Interpretive Centre
 - Zone 9 - Comprehensive Development Area 1

Comprehensive Development Areas

CSR D Mapsheets

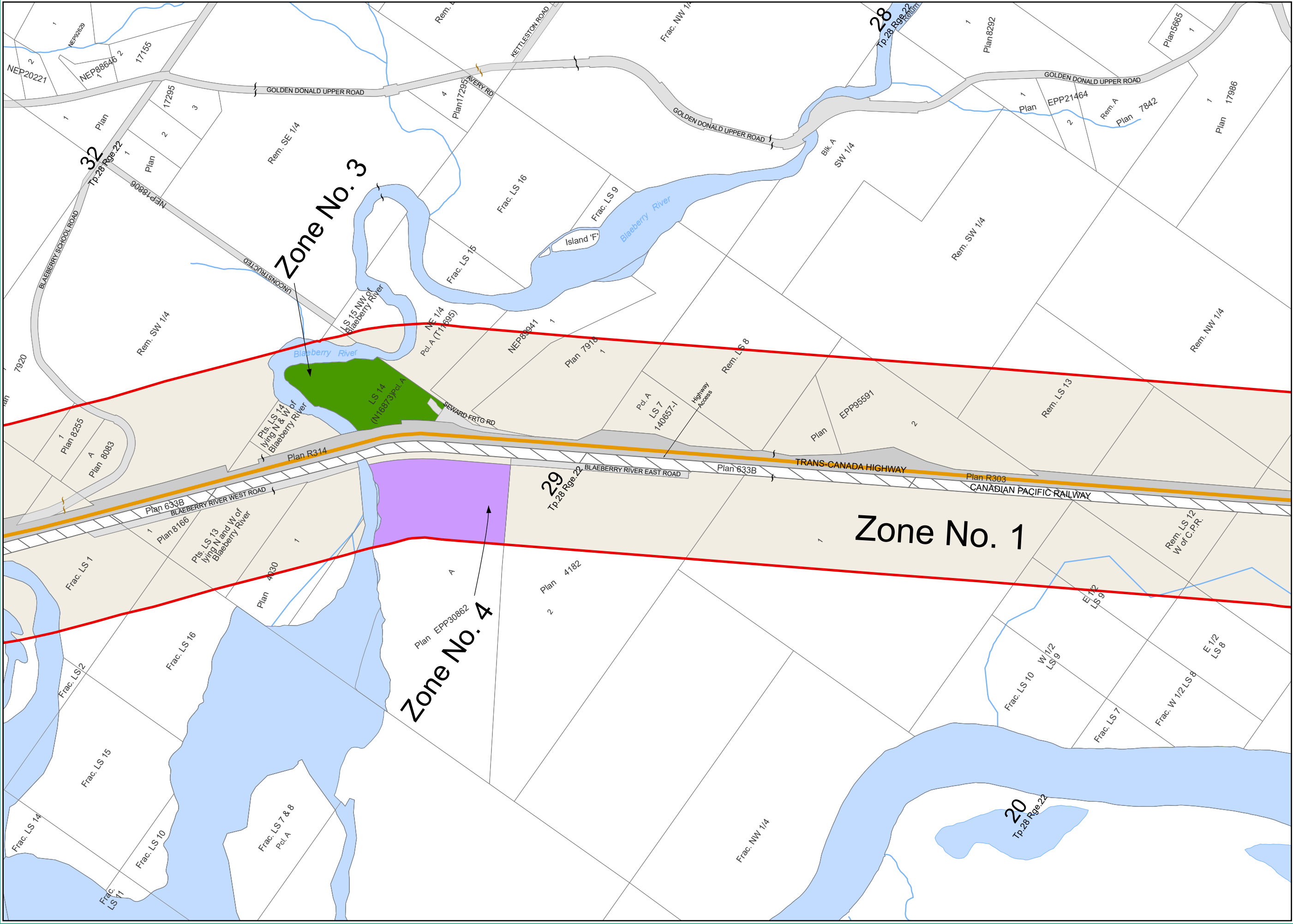


Mapsheet 14 of 30



Prepared by: GIS Department Staff
Columbia Shuswap Regional District
555 Harbourfront Dr NE, Salmon Arm, BC V1E 4P1
Date: 2024-11-18
File: Zoning_168_Maps

The information on this map was compiled by the CSR D for regulatory and internal reference purposes only. No representation or warranty is made as to the accuracy of the information.



Highway Planning
Area No.1

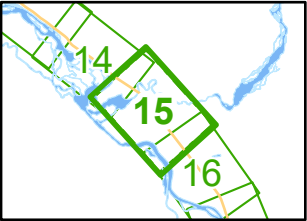
Bylaw No168

Schedule B -
Zoning Maps

Mapsheet 15 of 30

- Zoning Boundary
 - Parcel Boundary
 - Electoral Area Boundary
 - Mapsheet Boundary
 - Lake and Rivers
- Transportation**
- Highway Right of Way
 - Local Road
 - Railway
 - Unconstructed Road
 - Trans Canada Highway Center Line
- Zoning Designations**
- Zone 1 - Rural
 - Zone 2 - All Legal Uses
 - Zone 3 - Campground
 - Zone 4 - Resource Processing
 - Zone 5 - General Store / Truck Stops
 - Zone 6 - Helicopter Operations
 - Zone 7 - Tourist Lodging
 - Zone 8 - Interpretive Centre
 - Zone 9 - Comprehensive Development Area 1
- Comprehensive Development Areas


CSRD Mapsheets



Mapsheet 15 of 30

Nad 83 CNT Datum
UTM Zone 11 Projection

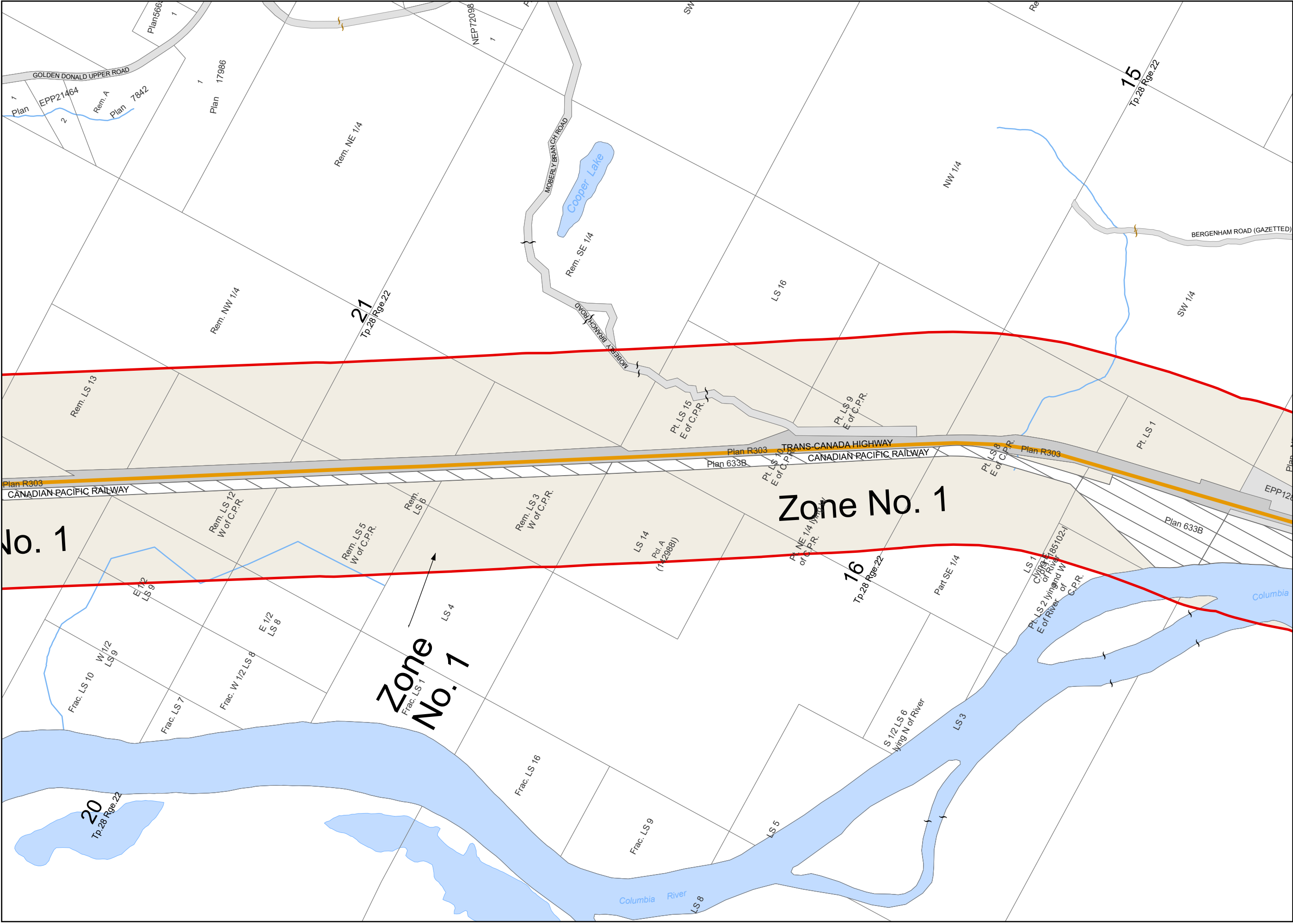
0 100 200 300m



Scale 1:10,000

Prepared by: GIS Department Staff
Columbia Shuswap Regional District
555 Harbourfront Dr NE, Salmon Arm, BC V1E 4P1
Date: 2024-11-18
File: Zoning_168_Maps

The information on this map was compiled by the
CSRD for regulatory and internal reference
purposes only. No representation or warranty is
made as to the accuracy of the information.



Highway Planning
Area No.1

Bylaw No168

Schedule B -
Zoning Maps

Mapsheet 16 of 30

- Zoning Boundary

Parcel Boundary

Electoral Area Boundary

Mapsheet Boundary

Lake and Rivers
- Transportation

Highway Right of Way

Local Road

Railway

Unconstructed Road

Trans Canada Highway Center Line
- Zoning Designations

Zone 1 - Rural

Zone 2 - All Legal Uses

Zone 3 - Campground

Zone 4 - Resource Processing

Zone 5 - General Store / Truck Stops

Zone 6 - Helicopter Operations

Zone 7 - Tourist Lodging

Zone 8 - Interpretive Centre

Zone 9 - Comprehensive Development Area 1
- Comprehensive Development Areas

CSRD Mapsheets



Mapsheet 16 of 30

Nad 83 CNT Datum
UTM Zone 11 Projection

0 100 200 300m



Scale 1:10,000














Prepared by: GIS Department Staff
Columbia Shuswap Regional District
555 Harbourfront Dr NE, Salmon Arm, BC V1E 4P1
Date: 2024-11-18
File: Zoning_168_Maps

The information on this map was compiled by the
CSRD for regulatory and internal reference
purposes only. No representation or warranty is
made as to the accuracy of the information.



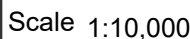
Schedule B - Zoning Maps

Mapsheet 17 of 30

- ### Transportation
-  Highway Right of Way
 -  Local Road
 -  Railway
 -  Unconstructed Road
 -  Trans Canada Highway Center Line
- ### Zoning Designations
-  Zone 1 - Rural
 -  Zone 2 - All Legal Uses
 -  Zone 3 - Campground
 -  Zone 4 - Resource Processing
 -  Zone 5 - General Store / Truck Stops
 -  Zone 6 - Helicopter Operations
 -  Zone 7 - Tourist Lodging
 -  Zone 8 - Interpretive Centre
 -  Zone 9 - Comprehensive Development Area 1
-  Comprehensive Development Areas



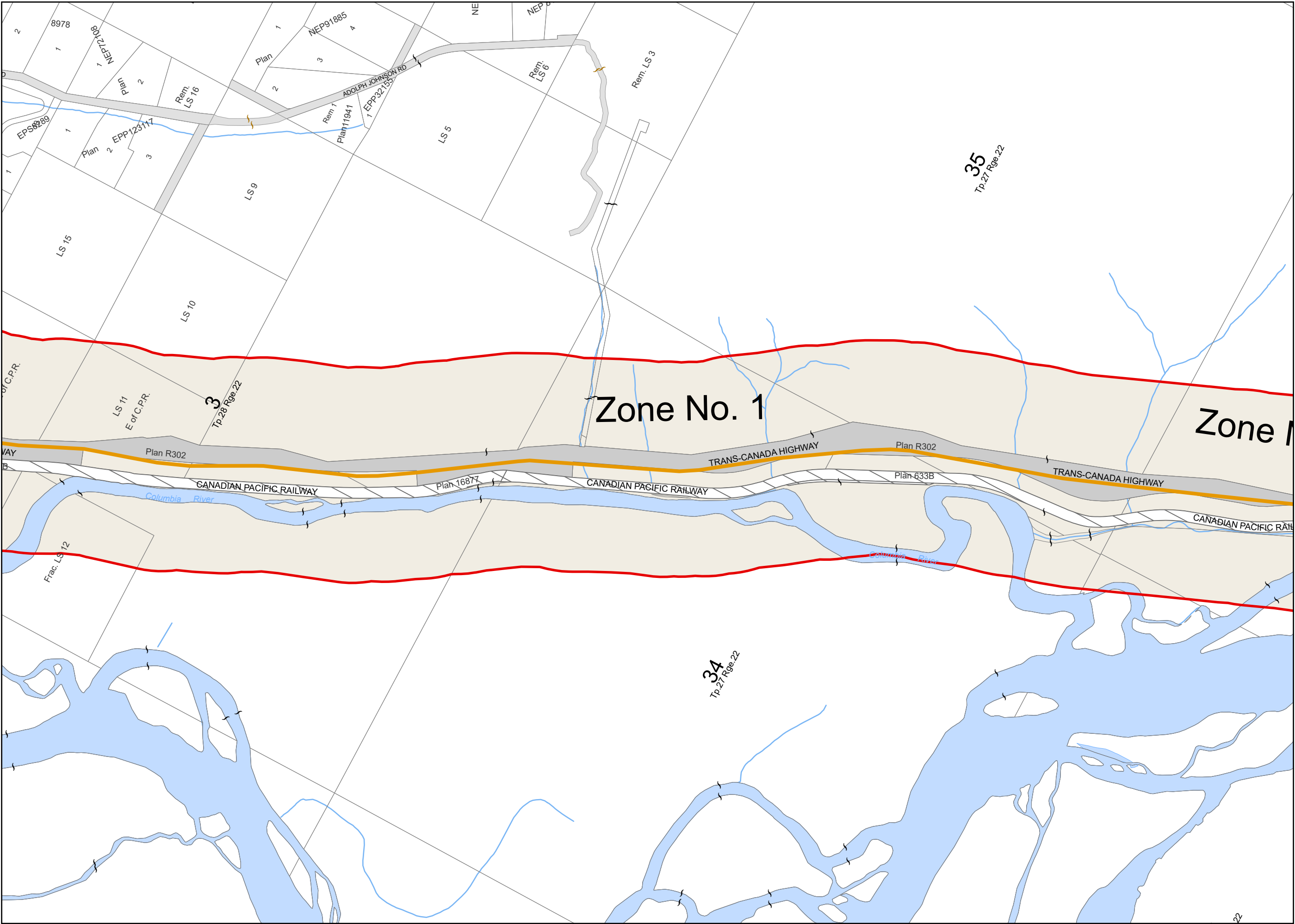
Nad 83 CNT Datum
UTM Zone 11 Projection



Prepared by: GIS Department Staff
Columbia Shuswap Regional District
555 Harbourfront Dr NE, Salmon Arm, BC V1E 4P1
Date: 2024-11-18
File: Zoning 168 Maps

The information on this map was compiled by the CSRD for regulatory and internal reference purposes only. No representation or warranty is made as to the accuracy of the information.

Electoral Area A -- Highway 1 Zoning Bylaw	Map 17
--	--------



Highway Planning
Area No.1

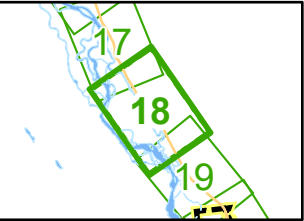
Bylaw No168

Schedule B -
Zoning Maps

Mapsheet 18 of 30

- Zoning Boundary
 - Parcel Boundary
 - Electoral Area Boundary
 - Mapsheet Boundary
 - Lake and Rivers
- Transportation**
- Highway Right of Way
 - Local Road
 - Railway
 - Unconstructed Road
 - Trans Canada Highway Center Line
- Zoning Designations**
- Zone 1 - Rural
 - Zone 2 - All Legal Uses
 - Zone 3 - Campground
 - Zone 4 - Resource Processing
 - Zone 5 - General Store / Truck Stops
 - Zone 6 - Helicopter Operations
 - Zone 7 - Tourist Lodging
 - Zone 8 - Interpretive Centre
 - Zone 9 - Comprehensive Development Area 1
- Comprehensive Development Areas

CSRD Mapsheets



Mapsheet 18 of 30

Nad 83 CNT Datum
UTM Zone 11 Projection

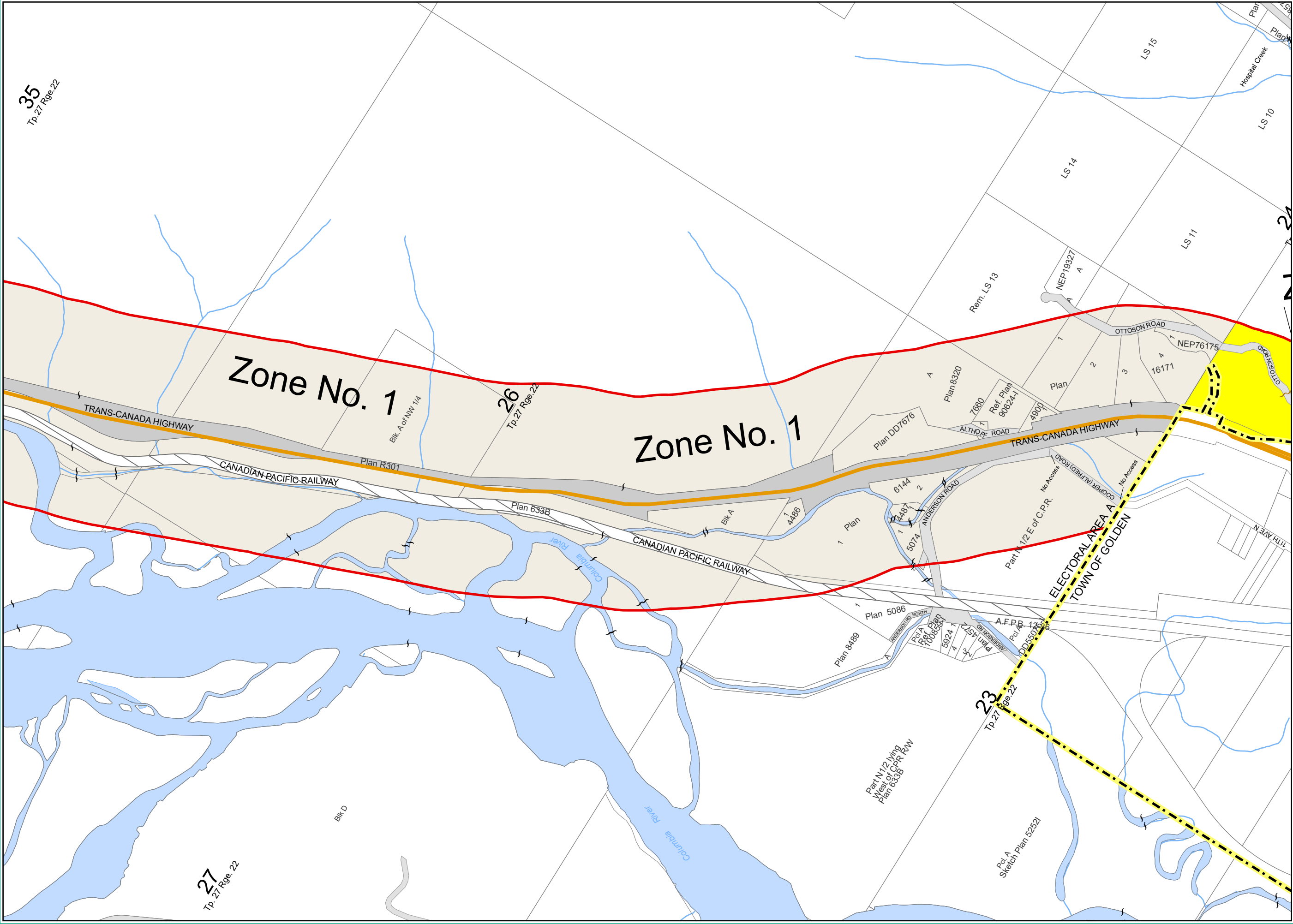
0 100 200 300m



Scale 1:10,000

Prepared by: GIS Department Staff
Columbia Shuswap Regional District
555 Harbourfront Dr NE, Salmon Arm, BC V1E 4P1
Date: 2024-11-18
File: Zoning_168_Maps

The information on this map was compiled by the
CSRD for regulatory and internal reference
purposes only. No representation or warranty is
made as to the accuracy of the information.



Highway Planning
Area No.1

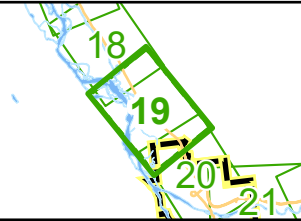
Bylaw No168

Schedule B -
Zoning Maps

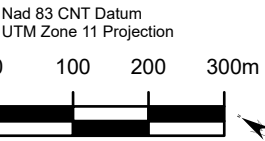
Mapsheet 19 of 30

- Zoning Boundary
 - Parcel Boundary
 - Electoral Area Boundary
 - Mapsheet Boundary
 - Lake and Rivers
- Transportation**
- Highway Right of Way
 - Local Road
 - Railway
 - Unconstructed Road
 - Trans Canada Highway Center Line
- Zoning Designations**
- Zone 1 - Rural
 - Zone 2 - All Legal Uses
 - Zone 3 - Campground
 - Zone 4 - Resource Processing
 - Zone 5 - General Store / Truck Stops
 - Zone 6 - Helicopter Operations
 - Zone 7 - Tourist Lodging
 - Zone 8 - Interpretive Centre
 - Zone 9 - Comprehensive Development Area 1
- Comprehensive Development Areas

CSR Mapsheets



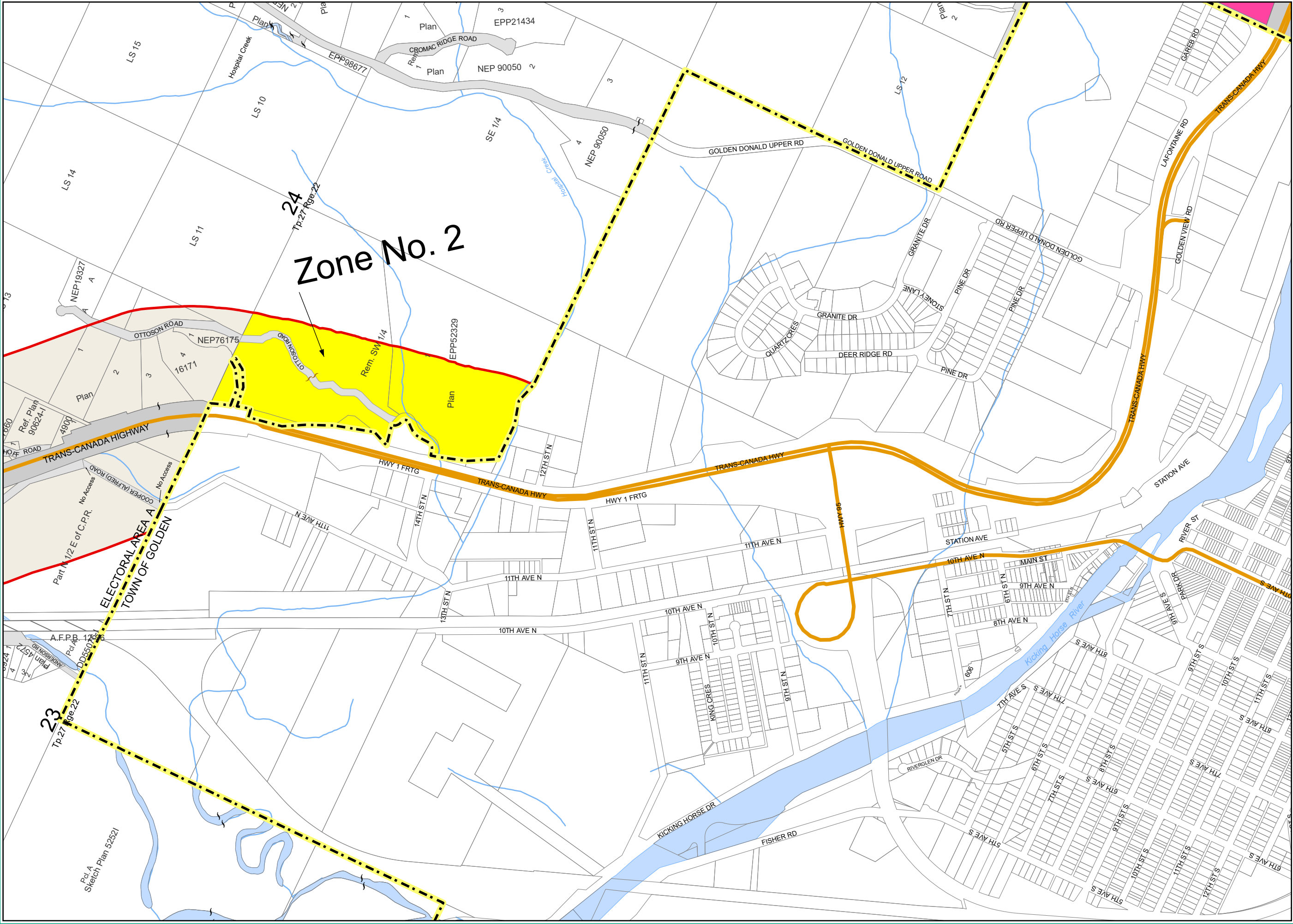
Mapsheet 19 of 30



Scale 1:10,000

Prepared by: GIS Department Staff
Columbia Shuswap Regional District
555 Harbourfront Dr NE, Salmon Arm, BC V1E 4P1
Date: 2024-11-18
File: Zoning_168_Maps

The information on this map was compiled by the
CSR for regulatory and internal reference
purposes only. No representation or warranty is
made as to the accuracy of the information.



Highway Planning
Area No.1

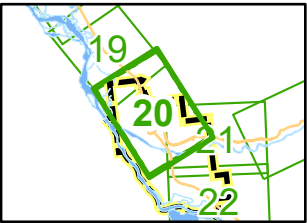
Bylaw No168

Schedule B -
Zoning Maps

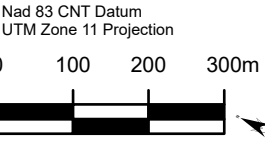
Mapsheet 20 of 30

- Zoning Boundary
 - Parcel Boundary
 - Electoral Area Boundary
 - Mapsheet Boundary
 - Lake and Rivers
- Transportation**
- Highway Right of Way
 - Local Road
 - Railway
 - Unconstructed Road
 - Trans Canada Highway Center Line
- Zoning Designations**
- Zone 1 - Rural
 - Zone 2 - All Legal Uses
 - Zone 3 - Campground
 - Zone 4 - Resource Processing
 - Zone 5 - General Store / Truck Stops
 - Zone 6 - Helicopter Operations
 - Zone 7 - Tourist Lodging
 - Zone 8 - Interpretive Centre
 - Zone 9 - Comprehensive Development Area 1
- Comprehensive Development Areas

CSRD Mapsheets



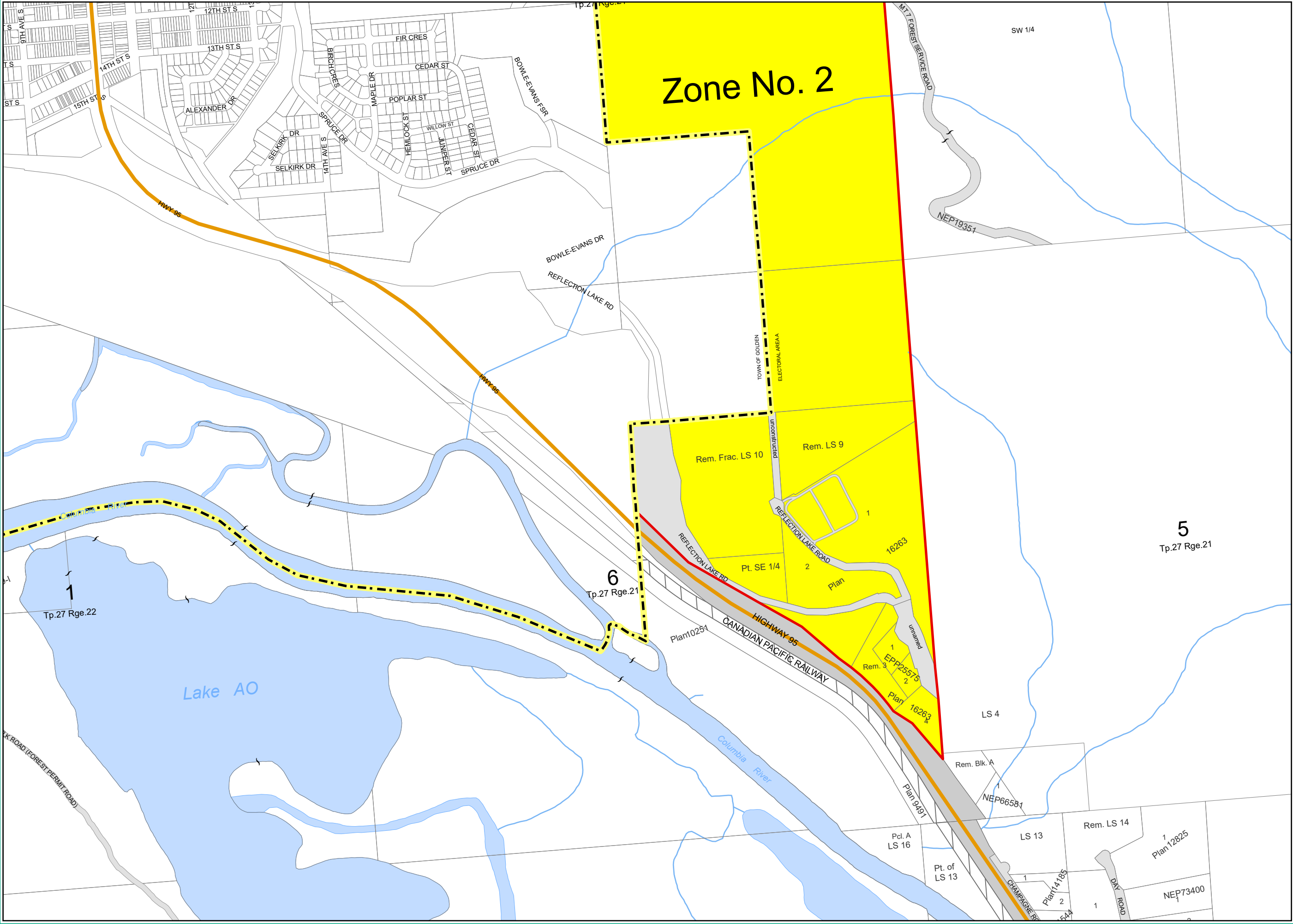
Mapsheet 20 of 30



Scale 1:10,000

Prepared by: GIS Department Staff
Columbia Shuswap Regional District
555 Harbourfront Dr NE, Salmon Arm, BC V1E 4P1
Date: 2024-11-18
File: Zoning_168_Maps

The information on this map was compiled by the CSRD for regulatory and internal reference purposes only. No representation or warranty is made as to the accuracy of the information.



Highway Planning
Area No.1

Bylaw No168

Schedule B -
Zoning Maps

Mapsheet 22 of 30

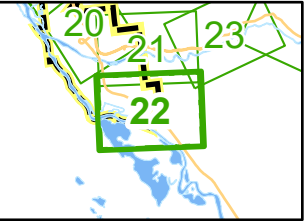
- Zoning Boundary
- Parcel Boundary
- Electoral Area Boundary
- Mapsheet Boundary
- Lake and Rivers

- Transportation
- Highway Right of Way
 - Local Road
 - Railway
 - Unconstructed Road
 - Trans Canada Highway Center Line

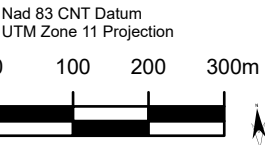
- Zoning Designations
- Zone 1 - Rural
 - Zone 2 - All Legal Uses
 - Zone 3 - Campground
 - Zone 4 - Resource Processing
 - Zone 5 - General Store / Truck Stops
 - Zone 6 - Helicopter Operations
 - Zone 7 - Tourist Lodging
 - Zone 8 - Interpretive Centre
 - Zone 9 - Comprehensive Development Area 1

- Comprehensive Development Areas

CSR Mapsheets



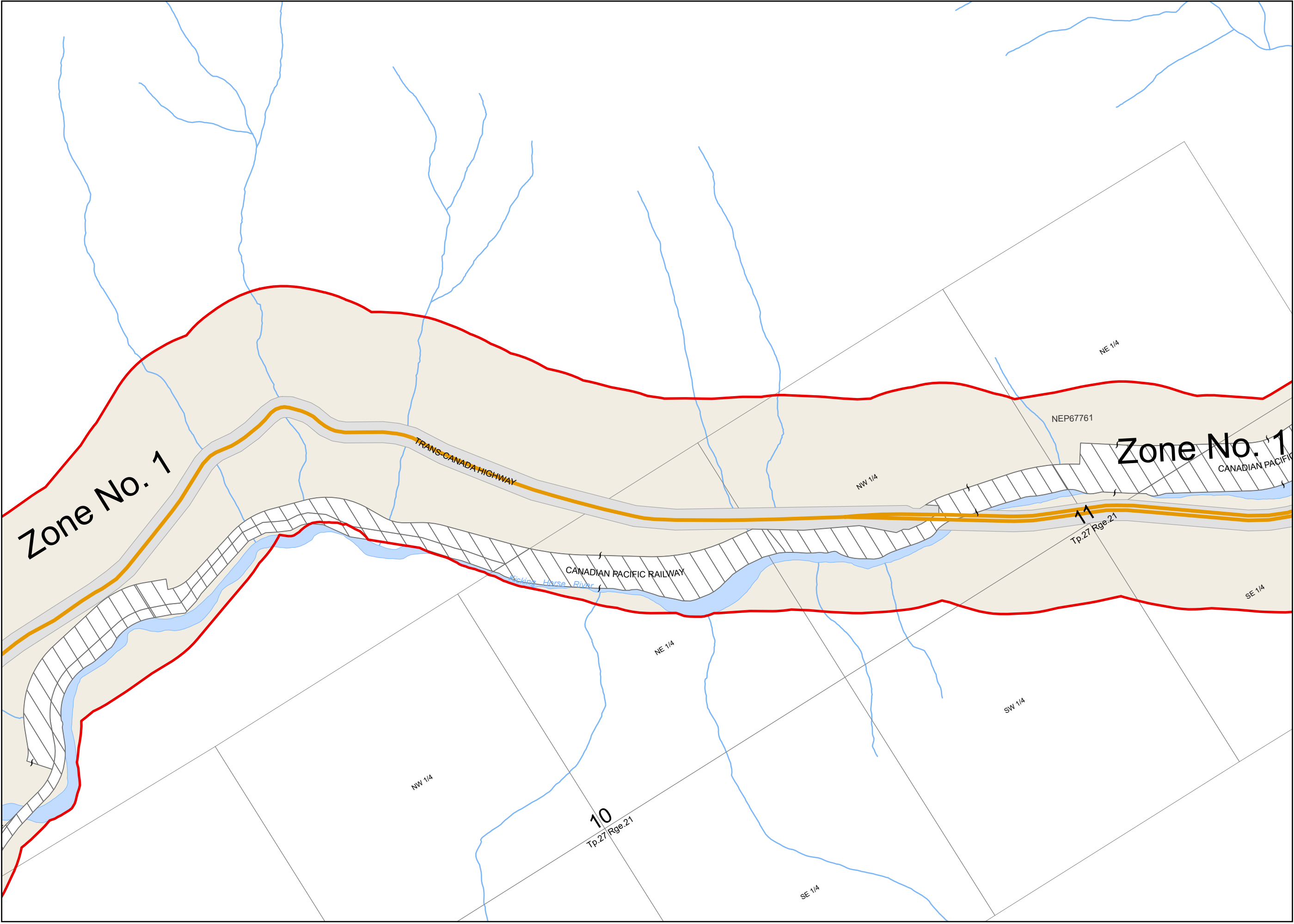
Mapsheet 22 of 30



Scale 1:10,000

Prepared by: GIS Department Staff
Columbia Shuswap Regional District
555 Harbourfront Dr NE, Salmon Arm, BC V1E 4P1
Date: 2024-11-18
File: Zoning_168_Maps

The information on this map was compiled by the CSR for regulatory and internal reference purposes only. No representation or warranty is made as to the accuracy of the information.



Highway Planning
Area No.1

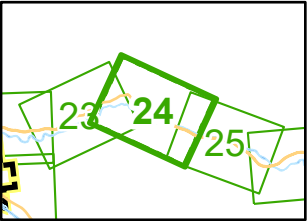
Bylaw No168

Schedule B -
Zoning Maps

Mapsheet 24 of 30

- Zoning Boundary
 - Parcel Boundary
 - Electoral Area Boundary
 - Mapsheet Boundary
 - Lake and Rivers
- Transportation**
- Highway Right of Way
 - Local Road
 - Railway
 - Unconstructed Road
 - Trans Canada Highway Center Line
- Zoning Designations**
- Zone 1 - Rural
 - Zone 2 - All Legal Uses
 - Zone 3 - Campground
 - Zone 4 - Resource Processing
 - Zone 5 - General Store / Truck Stops
 - Zone 6 - Helicopter Operations
 - Zone 7 - Tourist Lodging
 - Zone 8 - Interpretive Centre
 - Zone 9 - Comprehensive Development Area 1
- Comprehensive Development Areas

CSR Mapsheets



Mapsheet 24 of 30

Nad 83 CNT Datum
UTM Zone 11 Projection

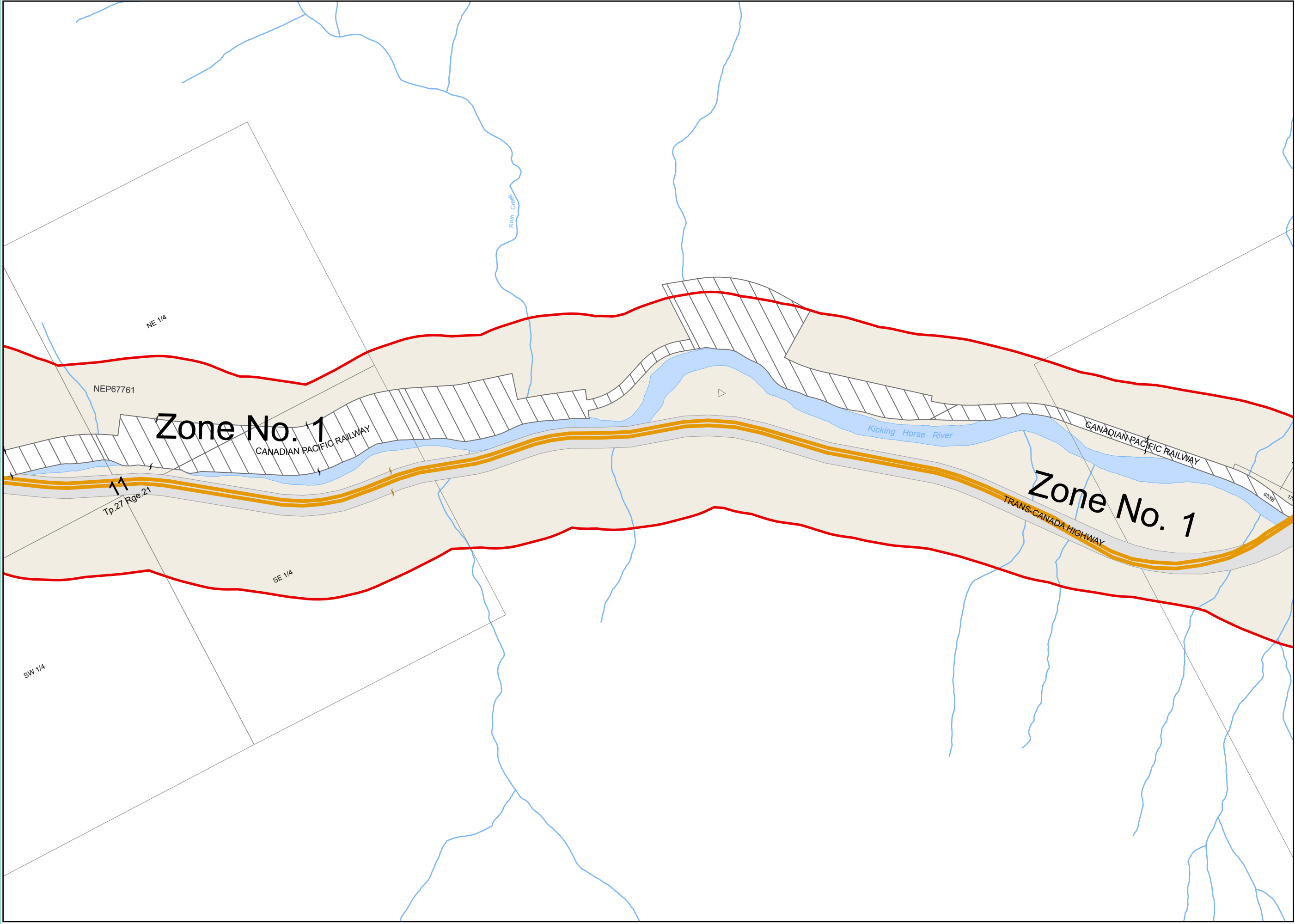
0 100 200 300m



Scale 1:10,000

Prepared by: GIS Department Staff
Columbia Shuswap Regional District
555 Harbourfront Dr NE, Salmon Arm, BC V1E 4P1
Date: 2024-11-18
File: Zoning_168_Maps

The information on this map was compiled by the CSR for regulatory and internal reference purposes only. No representation or warranty is made as to the accuracy of the information.



Highway Planning
Area No.1

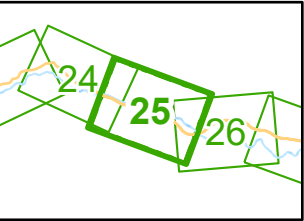
Bylaw No168

Schedule B -
Zoning Maps

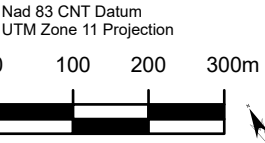
Mapsheet 25 of 30

- Zoning Boundary
 - Parcel Boundary
 - Electoral Area Boundary
 - Mapsheet Boundary
 - Lake and Rivers
- Transportation**
- Highway Right of Way
 - Local Road
 - Railway
 - Unconstructed Road
 - Trans Canada Highway Center Line
- Zoning Designations**
- Zone 1 - Rural
 - Zone 2 - All Legal Uses
 - Zone 3 - Campground
 - Zone 4 - Resource Processing
 - Zone 5 - General Store / Truck Stops
 - Zone 6 - Helicopter Operations
 - Zone 7 - Tourist Lodging
 - Zone 8 - Interpretive Centre
 - Zone 9 - Comprehensive Development Area 1
- Comprehensive Development Areas

CSR Mapsheets



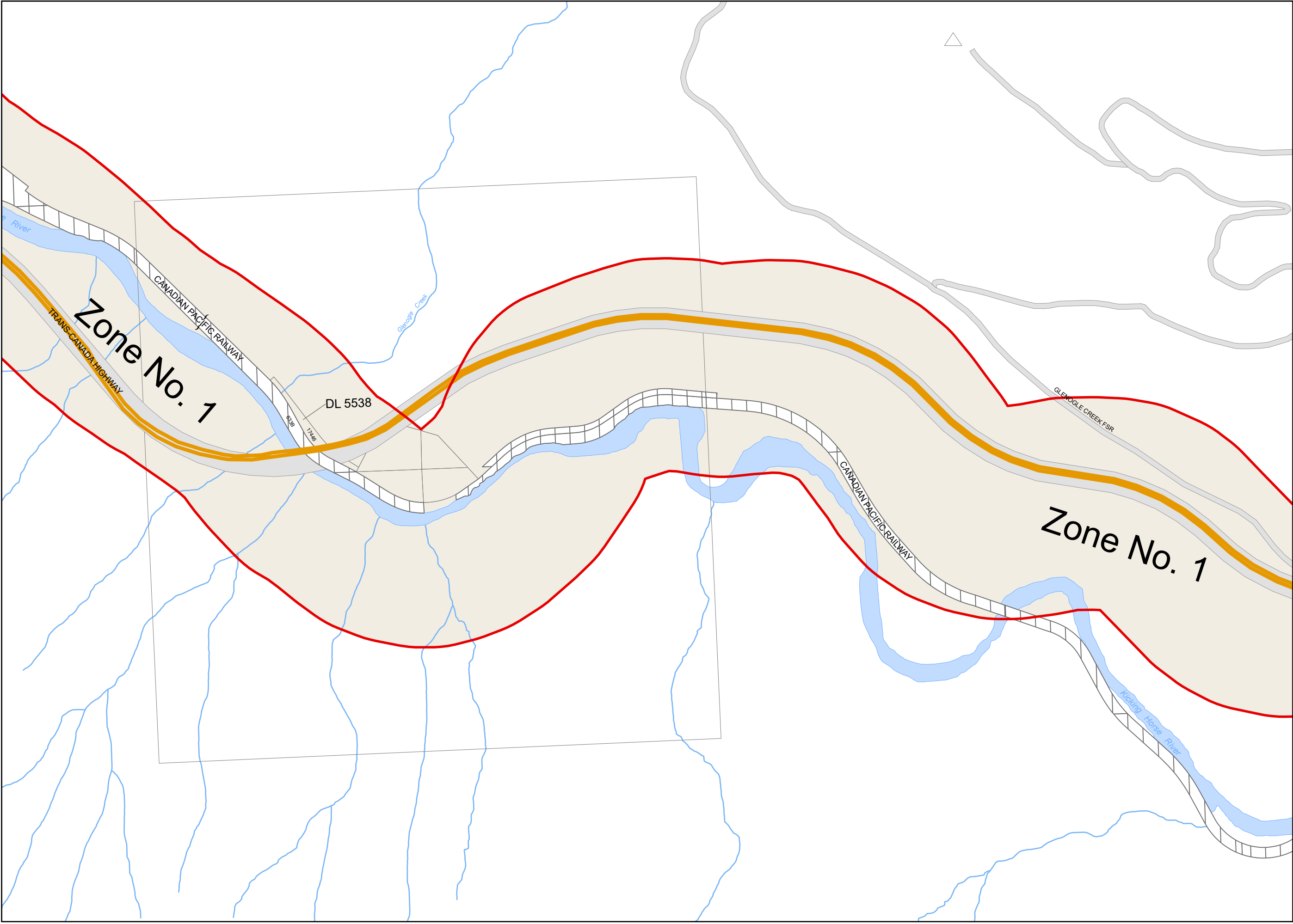
Mapsheet 25 of 30



Scale 1:10,000

Prepared by: GIS Department Staff
Columbia Shuswap Regional District
555 Harbourfront Dr NE, Salmon Arm, BC V1E 4P1
Date: 2024-11-18
File: Zoning_168_Maps

The information on this map was compiled by the CSR for regulatory and internal reference purposes only. No representation or warranty is made as to the accuracy of the information.



Highway Planning
Area No.1

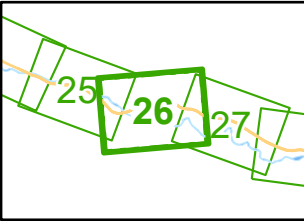
Bylaw No168

Schedule B -
Zoning Maps

Mapsheet 26 of 30

- Zoning Boundary
- Parcel Boundary
- Electoral Area Boundary
- Mapsheet Boundary
- Lake and Rivers
- Transportation
- Highway Right of Way
- Local Road
- Railway
- Unconstructed Road
- Trans Canada Highway Center Line
- Zoning Designations
- Zone 1 - Rural
- Zone 2 - All Legal Uses
- Zone 3 - Campground
- Zone 4 - Resource Processing
- Zone 5 - General Store / Truck Stops
- Zone 6 - Helicopter Operations
- Zone 7 - Tourist Lodging
- Zone 8 - Interpretive Centre
- Zone 9 - Comprehensive Development Area 1
- Comprehensive Development Areas

CSR Mapsheets



Mapsheet 26 of 30

Nad 83 CNT Datum
UTM Zone 11 Projection

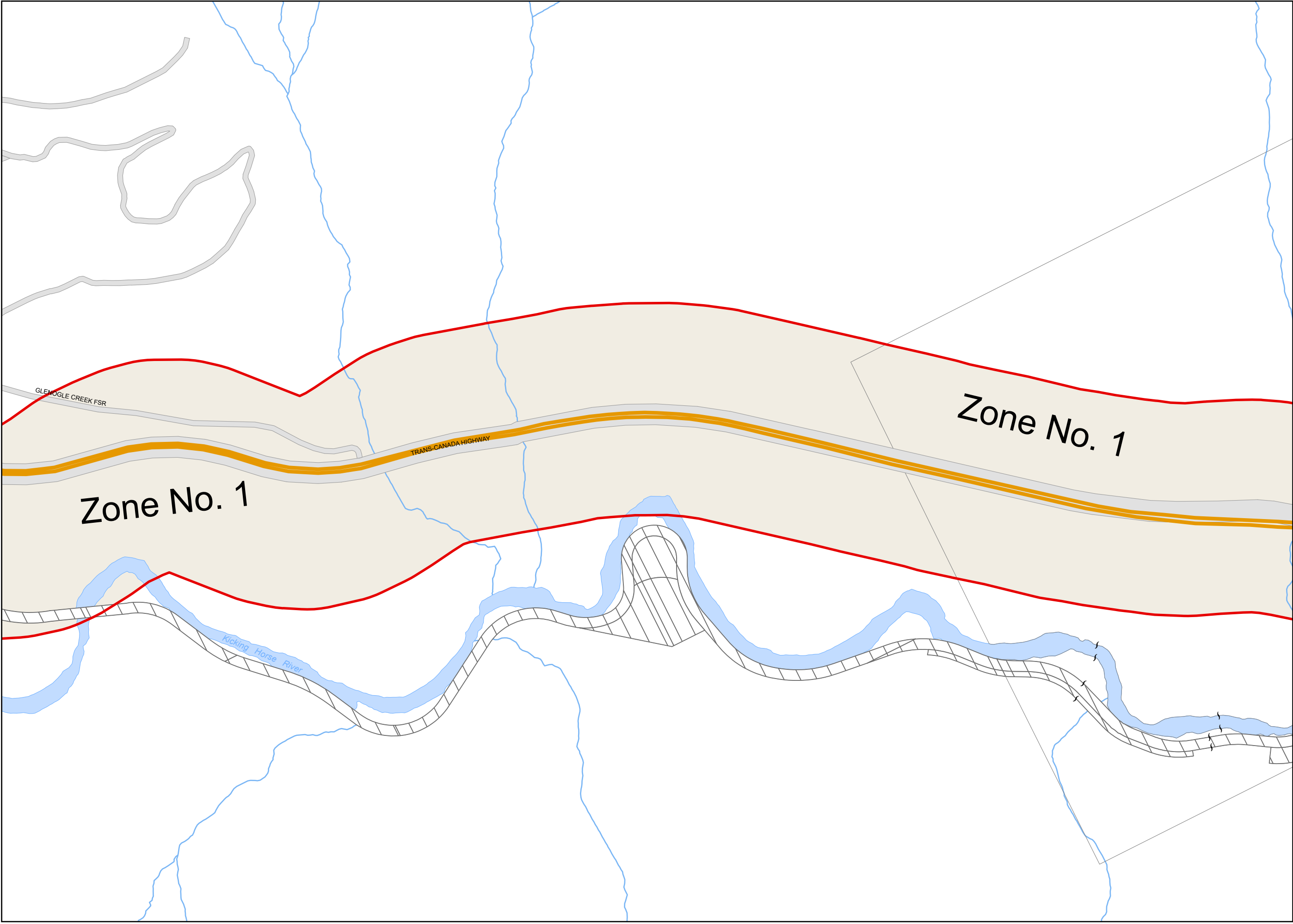
0 100 200 300m



Scale 1:10,000

Prepared by: GIS Department Staff
Columbia Shuswap Regional District
555 Harbourfront Dr NE, Salmon Arm, BC V1E 4P1
Date: 2024-11-18
File: Zoning_168_Maps

The information on this map was compiled by the
CSR for regulatory and internal reference
purposes only. No representation or warranty is
made as to the accuracy of the information.



Highway Planning
Area No.1

Bylaw No168

Schedule B -
Zoning Maps

Mapsheet 27 of 30

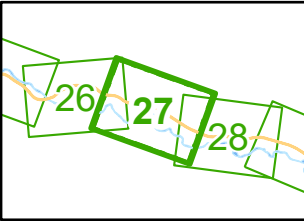
- Zoning Boundary
- Parcel Boundary
- Electoral Area Boundary
- Mapsheet Boundary
- Lake and Rivers

- Transportation
- Highway Right of Way
 - Local Road
 - Railway
 - Unconstructed Road
 - Trans Canada Highway Center Line

- Zoning Designations
- Zone 1 - Rural
 - Zone 2 - All Legal Uses
 - Zone 3 - Campground
 - Zone 4 - Resource Processing
 - Zone 5 - General Store / Truck Stops
 - Zone 6 - Helicopter Operations
 - Zone 7 - Tourist Lodging
 - Zone 8 - Interpretive Centre
 - Zone 9 - Comprehensive Development Area 1

- Comprehensive Development Areas

CSRD Mapsheets



Mapsheet 27 of 30

Nad 83 CNT Datum
UTM Zone 11 Projection

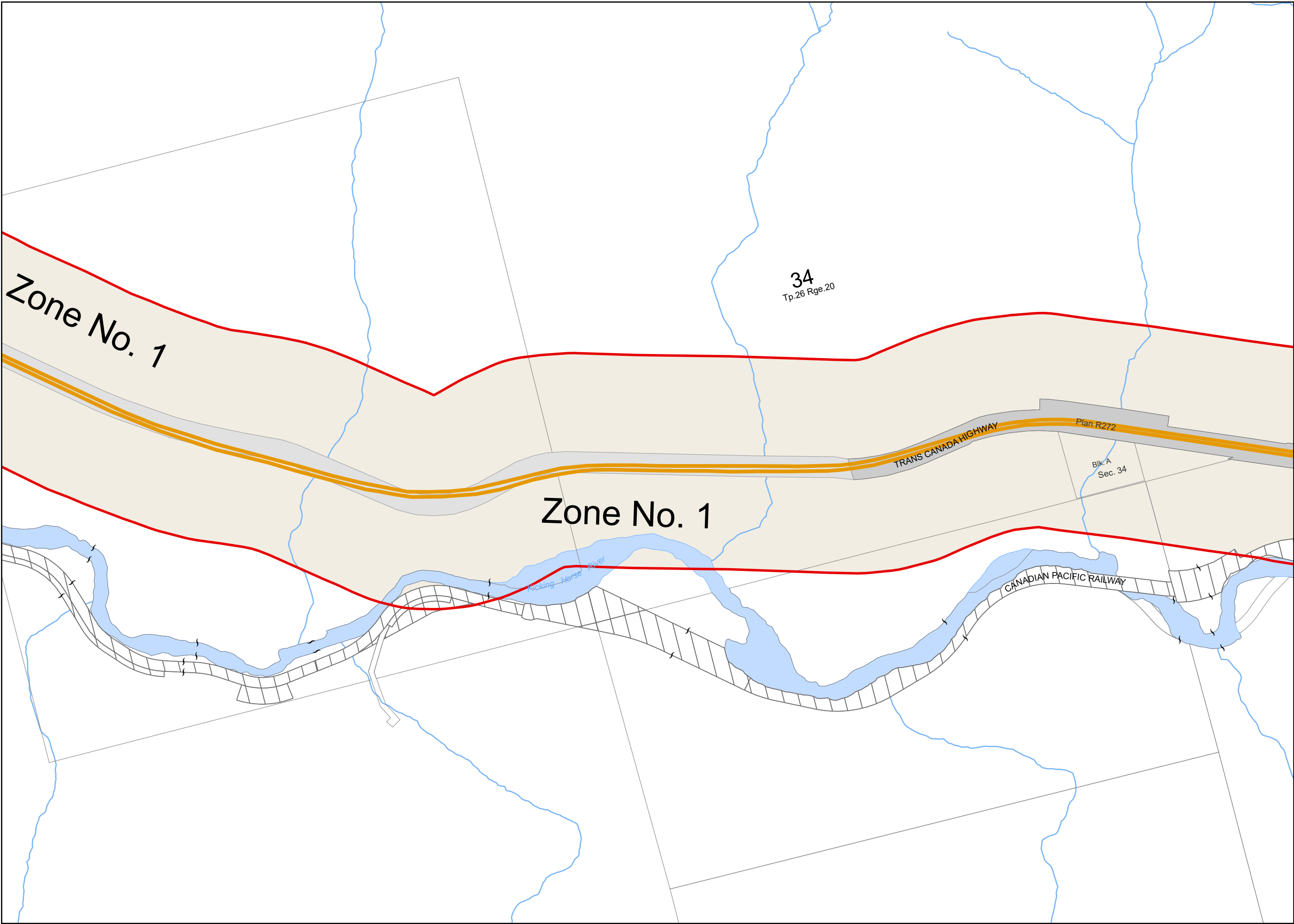
0 100 200 300m



Scale 1:10,000

Prepared by: GIS Department Staff
Columbia Shuswap Regional District
555 Harbourfront Dr NE, Salmon Arm, BC V1E 4P1
Date: 2024-11-18
File: Zoning_168_Maps

The information on this map was compiled by the
CSRD for regulatory and internal reference
purposes only. No representation or warranty is
made as to the accuracy of the information.



Highway Planning
Area No.1

Bylaw No168

Schedule B -
Zoning Maps

Mapsheet 28 of 30

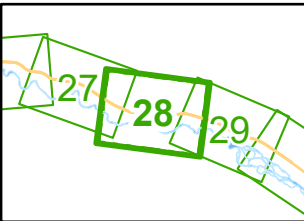
- Zoning Boundary
- Parcel Boundary
- Electoral Area Boundary
- Mapsheet Boundary
- Lake and Rivers

- Transportation
- Highway Right of Way
 - Local Road
 - Railway
 - Unconstructed Road
 - Trans Canada Highway Center Line

- Zoning Designations
- Zone 1 - Rural
 - Zone 2 - All Legal Uses
 - Zone 3 - Campground
 - Zone 4 - Resource Processing
 - Zone 5 - General Store / Truck Stops
 - Zone 6 - Helicopter Operations
 - Zone 7 - Tourist Lodging
 - Zone 8 - Interpretive Centre
 - Zone 9 - Comprehensive Development Area 1

- Comprehensive Development Areas

CSRD Mapsheets



Mapsheet 28 of 30

Nad 83 CNT Datum
UTM Zone 11 Projection

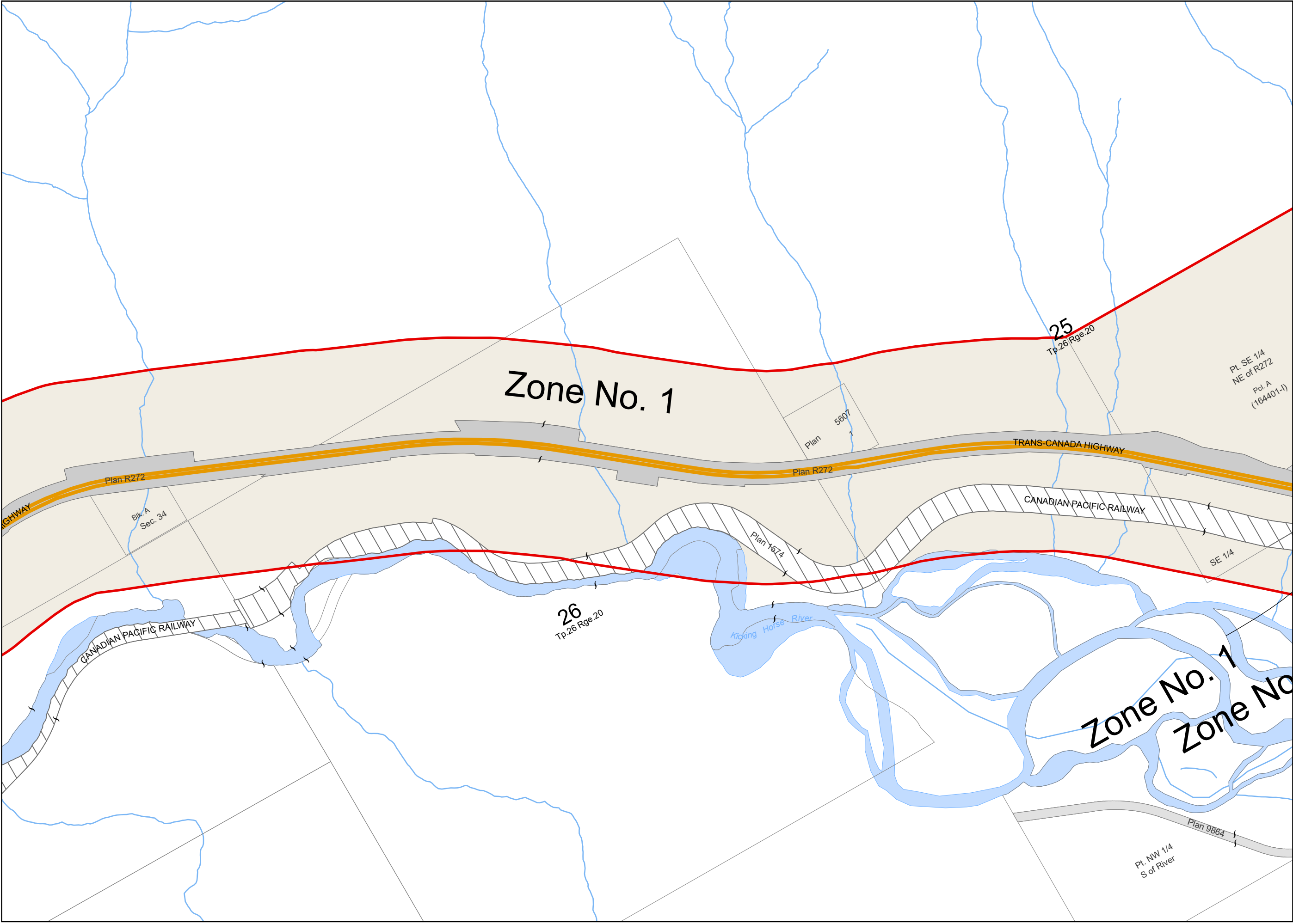
0 100 200 300m



Scale 1:10,000

Prepared by: GIS Department Staff
Columbia Shuswap Regional District
555 Harbourfront Dr NE, Salmon Arm, BC V1E 4P1
Date: 2024-11-18
File: Zoning_168_Maps

The information on this map was compiled by the
CSRD for regulatory and internal reference
purposes only. No representation or warranty is
made as to the accuracy of the information.



Highway Planning
Area No.1

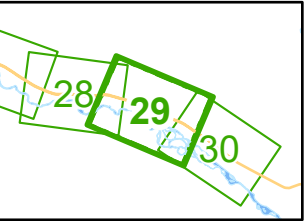
Bylaw No168

Schedule B -
Zoning Maps

Mapsheet 29 of 30

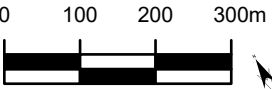
- Zoning Boundary**
Parcel Boundary
Electoral Area Boundary
Mapsheet Boundary
Lake and Rivers
- Transportation**
Highway Right of Way
Local Road
Railway
Unconstructed Road
Trans Canada Highway Center Line
- Zoning Designations**
Zone 1 - Rural
Zone 2 - All Legal Uses
Zone 3 - Campground
Zone 4 - Resource Processing
Zone 5 - General Store / Truck Stops
Zone 6 - Helicopter Operations
Zone 7 - Tourist Lodging
Zone 8 - Interpretive Centre
Zone 9 - Comprehensive Development Area 1
- Comprehensive Development Areas

CSRD Mapsheets



Mapsheet 29 of 30

Nad 83 CNT Datum
UTM Zone 11 Projection



Scale 1:10,000

Prepared by: GIS Department Staff
Columbia Shuswap Regional District
555 Harbourfront Dr NE, Salmon Arm, BC V1E 4P1
Date: 2024-11-18
File: Zoning_168_Maps

The information on this map was compiled by the
CSRD for regulatory and internal reference
purposes only. No representation or warranty is
made as to the accuracy of the information.

