

CSRD Electoral Area F Community Evacuation Routes

Evacuation Routes and Roads

- Primary Evacuation Route
- Connector Route
- Highway
- Main Road
- Forest Service Road (FSR)

Communities

- Anglemont
- Celista
- Lee Creek
- Lower East Adams Lake
- Scotch Creek
- Seymour Arm

⚠ IMPORTANT WARNING

This map is for planning purposes only.

During an emergency, many potential routes may not be safe. Please follow the routes directed by emergency officials.

Check the Shuswap Emergency webpage of the CSRD website for up-to-date information.

Shuswap Emergency Program


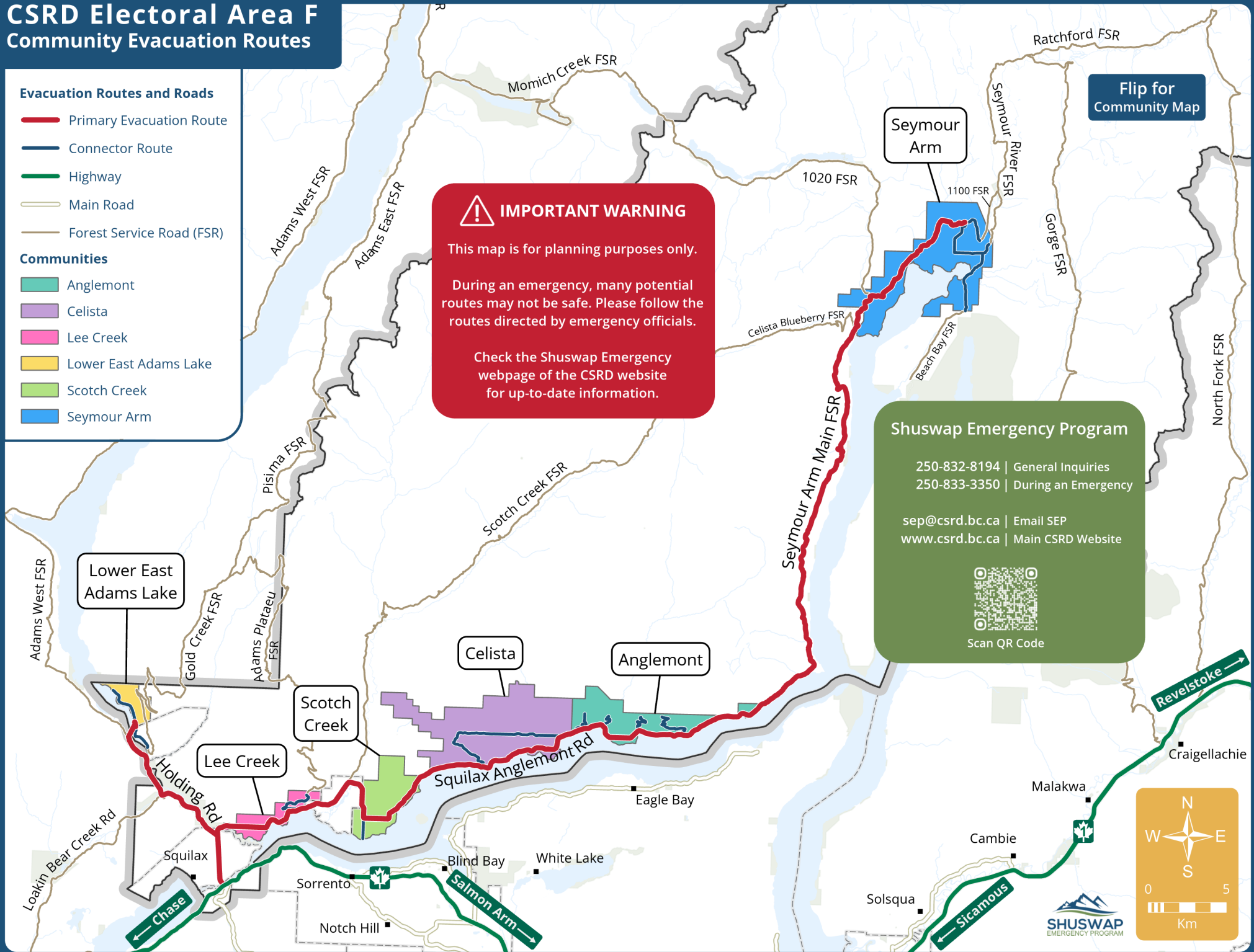
250-832-8194 | General Inquiries
250-833-3350 | During an Emergency

sep@csrd.bc.ca | Email SEP
www.csrd.bc.ca | Main CSRD Website



Scan QR Code

**Flip for
Community Map**



The CSRD makes every effort to ensure this map is free of errors but does not warrant the map or its features are either spatially or temporally accurate or fit for a particular use. The CSRD provides this map without any warranty of any kind whatsoever, either express or implied.

Anglemont

Evacuation Routes and Zones

! IMPORTANT WARNING

This map is for planning purposes only. During an emergency, many potential routes may not be safe. Please follow the routes directed by emergency officials.

Check the Shuswap Emergency webpage of the CSRD website for up-to-date information.





Evacuation Routes and Roads

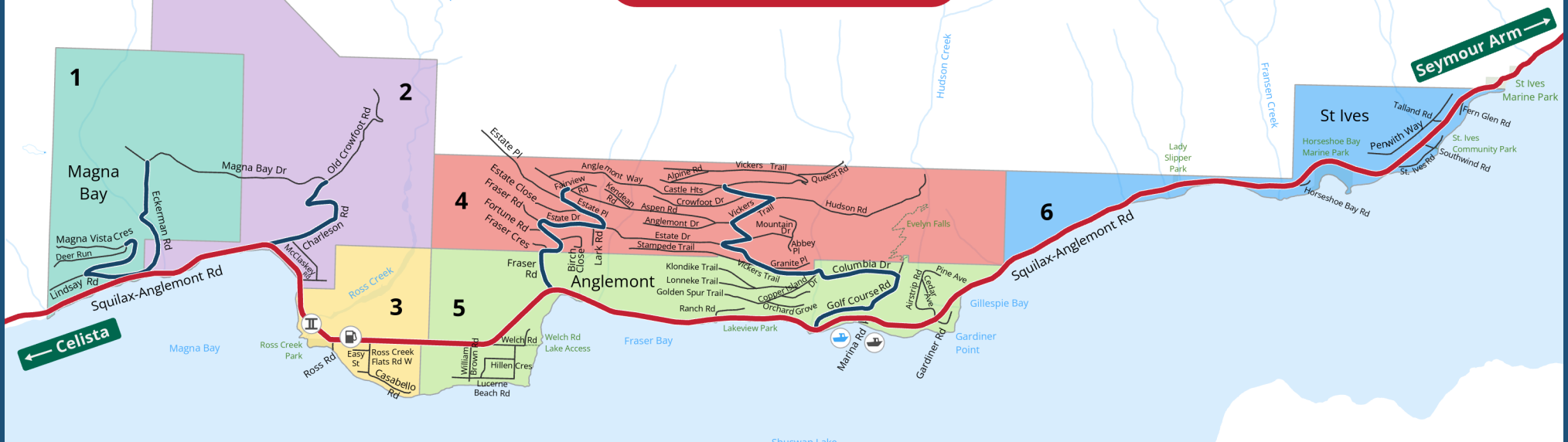
- Primary Evacuation Route
- Connector Route
- Local Road

Evacuation Zones

- 1
- 2
- 3
- 4
- 5
- 6

Points of Note


-  Bridge
-  Gas Station
-  Boat Launch
-  Marina



Evacuation Zones - Know Your Zone

An evacuation zone is an area that includes multiple neighbourhoods. In the event of an evacuation, emergency officials may stagger departures by zone to help everyone leave as quickly as possible.

Flip for Overview Map



Celista

Evacuation Routes and Zones

Evacuation Zones - Know Your Zone

An evacuation zone is an area that includes multiple neighbourhoods. In the event of an evacuation, emergency officials may stagger departures by zone to help everyone leave as quickly as possible.

IMPORTANT WARNING

This map is for planning purposes only.

During an emergency, many potential routes may not be safe. Please follow the routes directed by emergency officials.

Check the Shuswap Emergency webpage of the CSRD website for up-to-date information.




Evacuation Routes and Roads


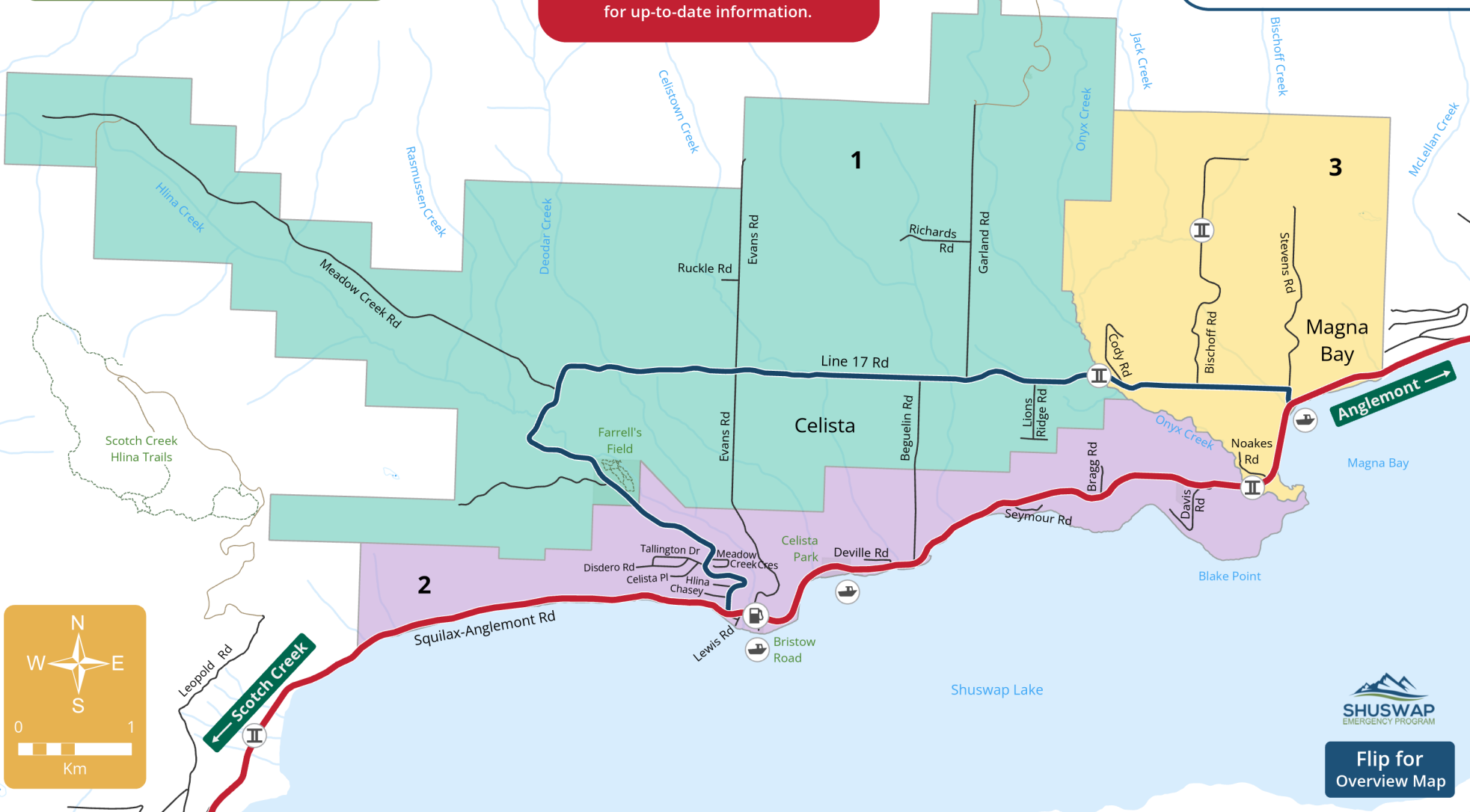
- Primary Evacuation Route
- Connector Route
- Local Road
- Forest Service Road (FSR)

Evacuation Zones

- 1
- 2
- 3

Points of Note

-  Boat Launch
-  Bridge
-  Gas Station



Flip for
Overview Map

The CSRD makes every effort to ensure this map is free of errors but does not warrant the map or its features are either spatially or temporally accurate or fit for a particular use. The CSRD provides this map without any warranty of any kind whatsoever, either express or implied.

Lee Creek

Evacuation Routes and Zones

Evacuation Routes and Roads

- Primary Evacuation Route
- Connector Route
- Local Road
- Forest Service Road (FSR)

Evacuation Zones

- 1
- 2
- II Bridge

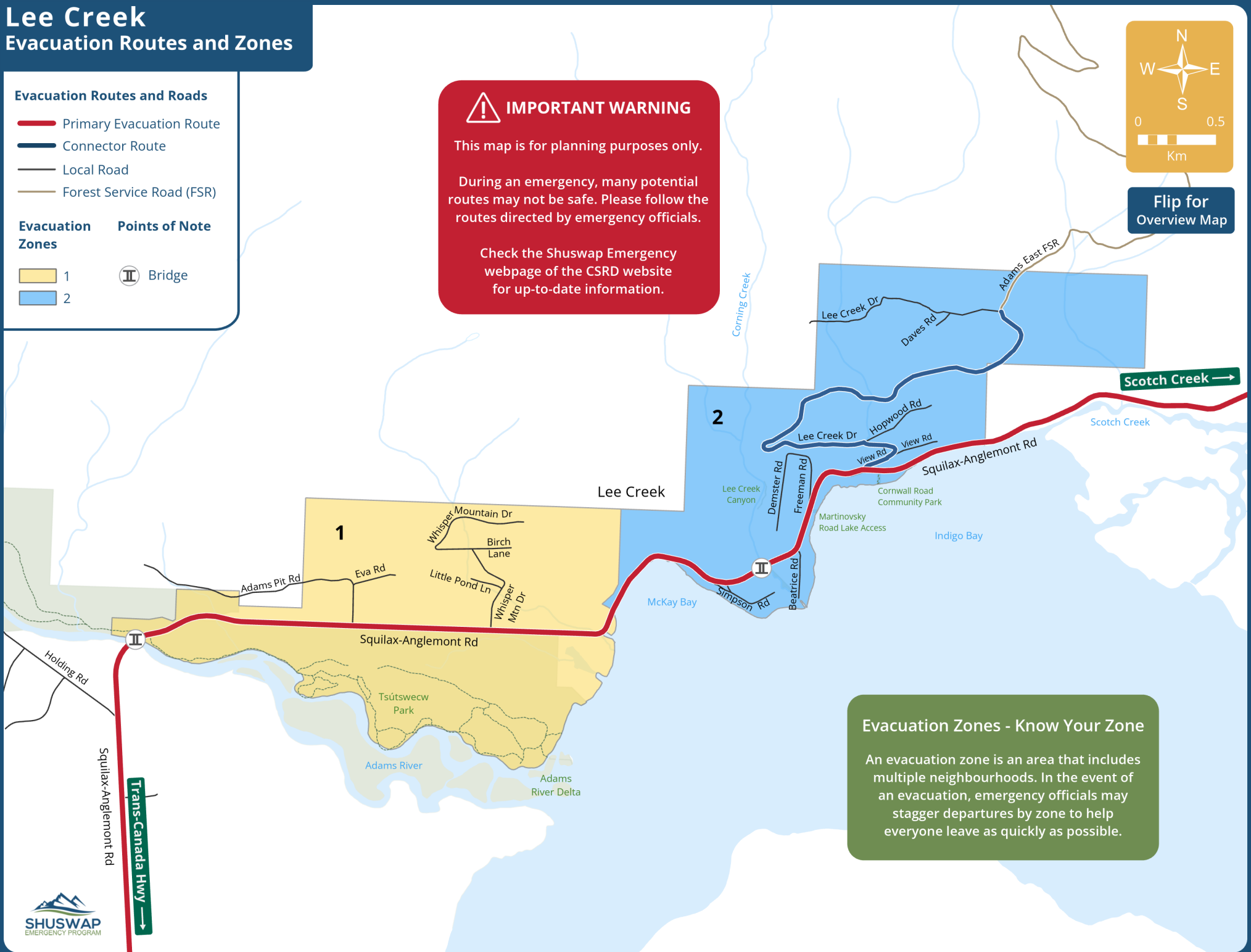
⚠ IMPORTANT WARNING

This map is for planning purposes only. During an emergency, many potential routes may not be safe. Please follow the routes directed by emergency officials.

Check the Shuswap Emergency webpage of the CSRD website for up-to-date information.



Flip for Overview Map



Evacuation Zones - Know Your Zone

An evacuation zone is an area that includes multiple neighbourhoods. In the event of an evacuation, emergency officials may stagger departures by zone to help everyone leave as quickly as possible.



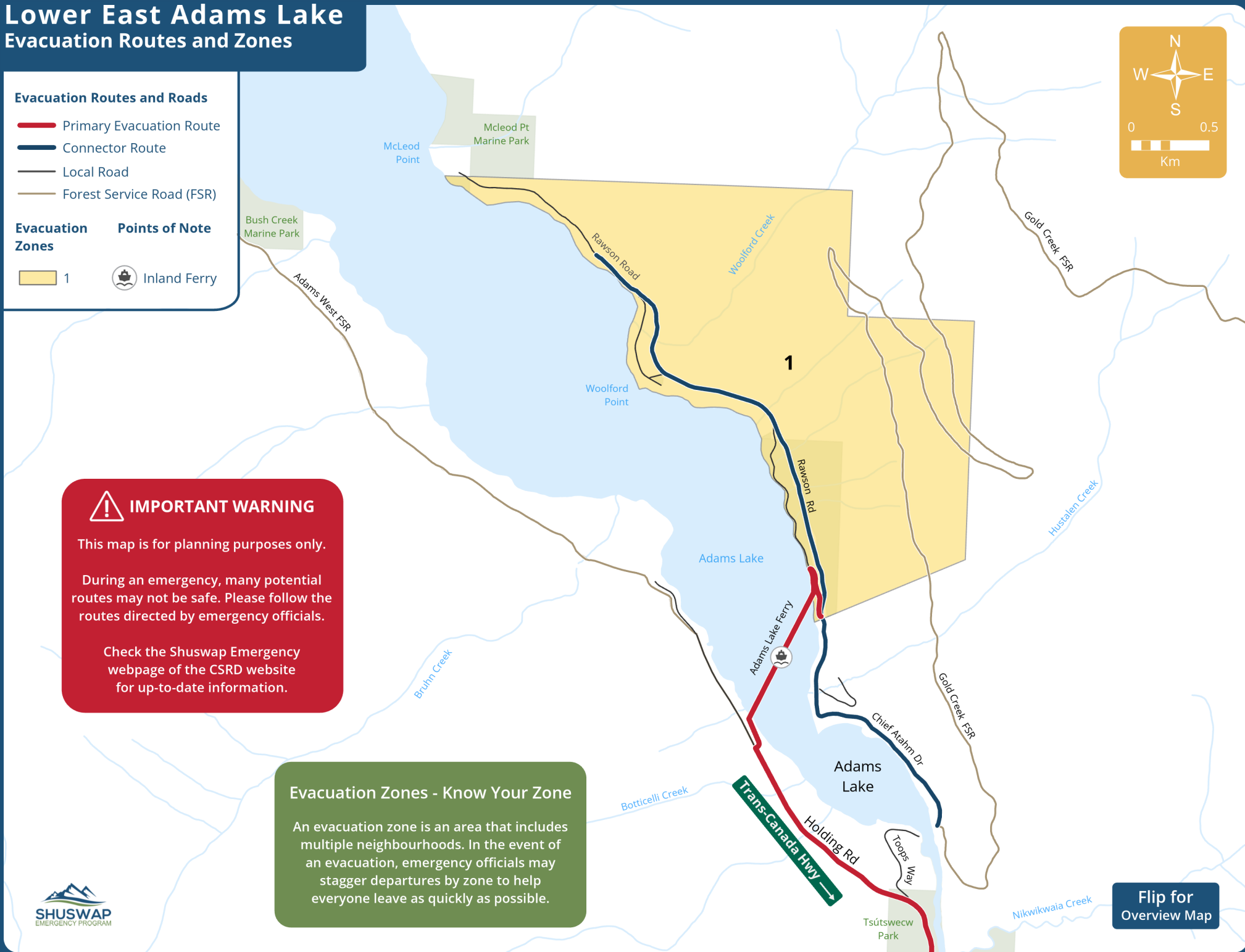
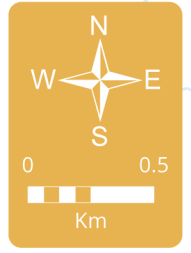
Lower East Adams Lake Evacuation Routes and Zones

Evacuation Routes and Roads

- Primary Evacuation Route
- Connector Route
- Local Road
- Forest Service Road (FSR)

Evacuation Zones

- 1
- Inland Ferry



! IMPORTANT WARNING

This map is for planning purposes only.

During an emergency, many potential routes may not be safe. Please follow the routes directed by emergency officials.

Check the Shuswap Emergency webpage of the CSRD website for up-to-date information.

Evacuation Zones - Know Your Zone

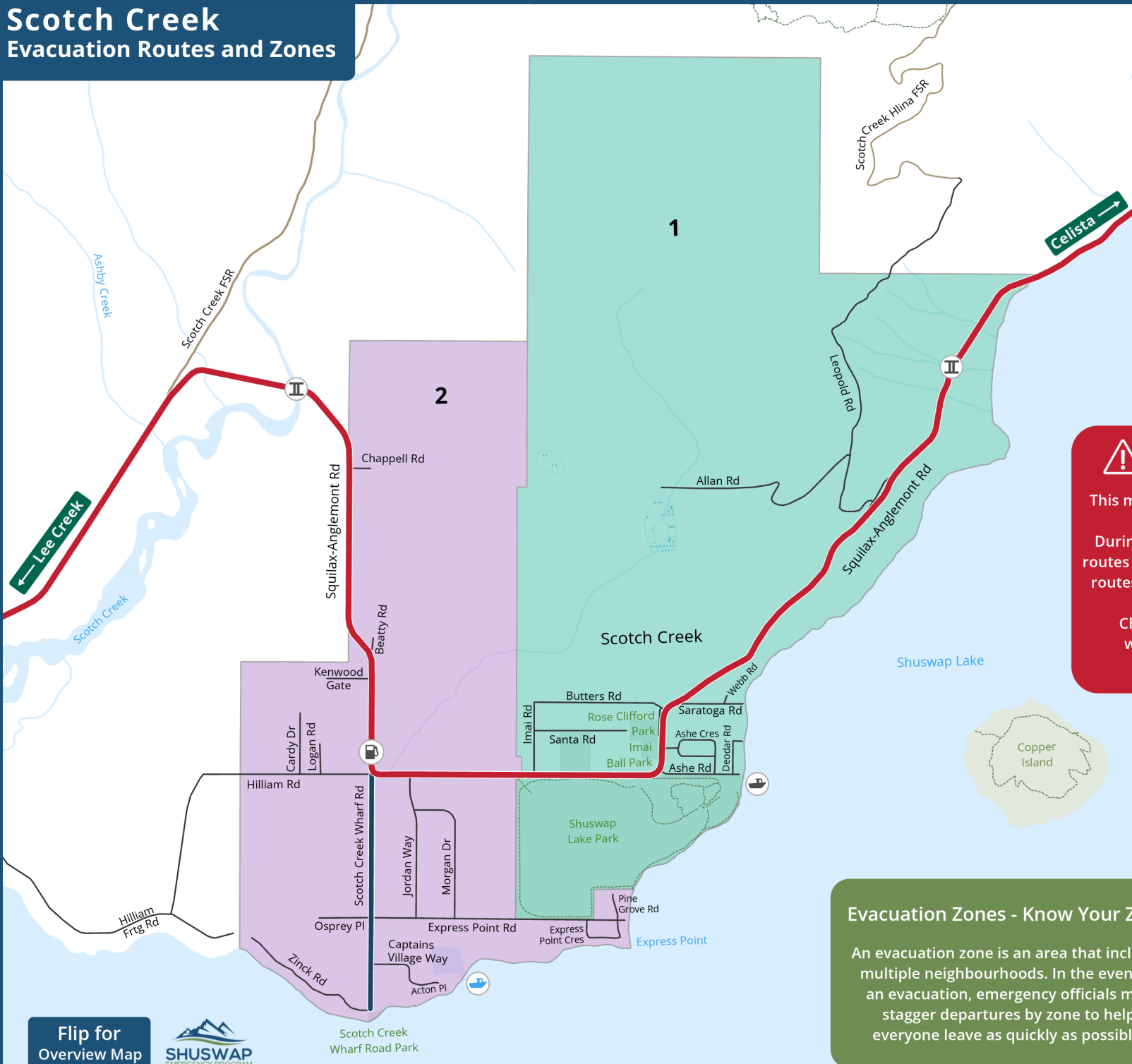
An evacuation zone is an area that includes multiple neighbourhoods. In the event of an evacuation, emergency officials may stagger departures by zone to help everyone leave as quickly as possible.

**Flip for
Overview Map**



Scotch Creek

Evacuation Routes and Zones



Evacuation Routes and Roads

- Primary Evacuation Route
- Connector Route
- Local Road
- Forest Service Road (FSR)

Evacuation Zones

- 1
- 2

Points of Note

- Bridge
- Gas Station
- Boat Launch
- Marina




IMPORTANT WARNING

This map is for planning purposes only. During an emergency, many potential routes may not be safe. Please follow the routes directed by emergency officials.

Check the Shuswap Emergency webpage of the CSRD website for up-to-date information.

Evacuation Zones - Know Your Zone

An evacuation zone is an area that includes multiple neighbourhoods. In the event of an evacuation, emergency officials may stagger departures by zone to help everyone leave as quickly as possible.



Flip for Overview Map



Seymour Arm

Evacuation Routes and Zones




Evacuation Routes and Roads

- Primary Evacuation Route
- Connector Route
- Local Road
- Forest Service Road (FSR)

Evacuation Zones


- 1
- 2
- 3

Points of Note

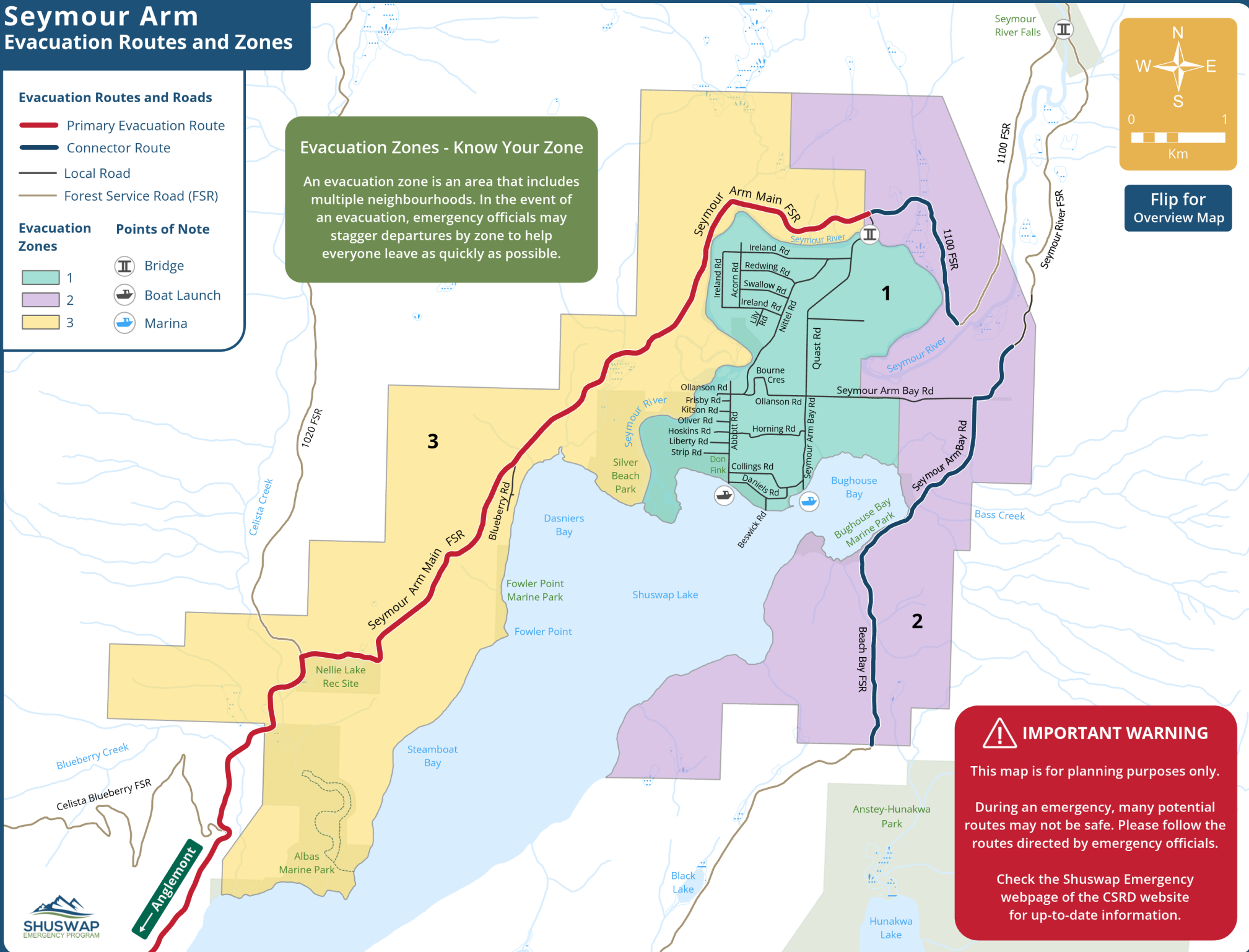
-  Bridge
-  Boat Launch
-  Marina

Evacuation Zones - Know Your Zone

An evacuation zone is an area that includes multiple neighbourhoods. In the event of an evacuation, emergency officials may stagger departures by zone to help everyone leave as quickly as possible.



**Flip for
Overview Map**



⚠ IMPORTANT WARNING

This map is for planning purposes only.

During an emergency, many potential routes may not be safe. Please follow the routes directed by emergency officials.

Check the Shuswap Emergency webpage of the CSRD website for up-to-date information.

