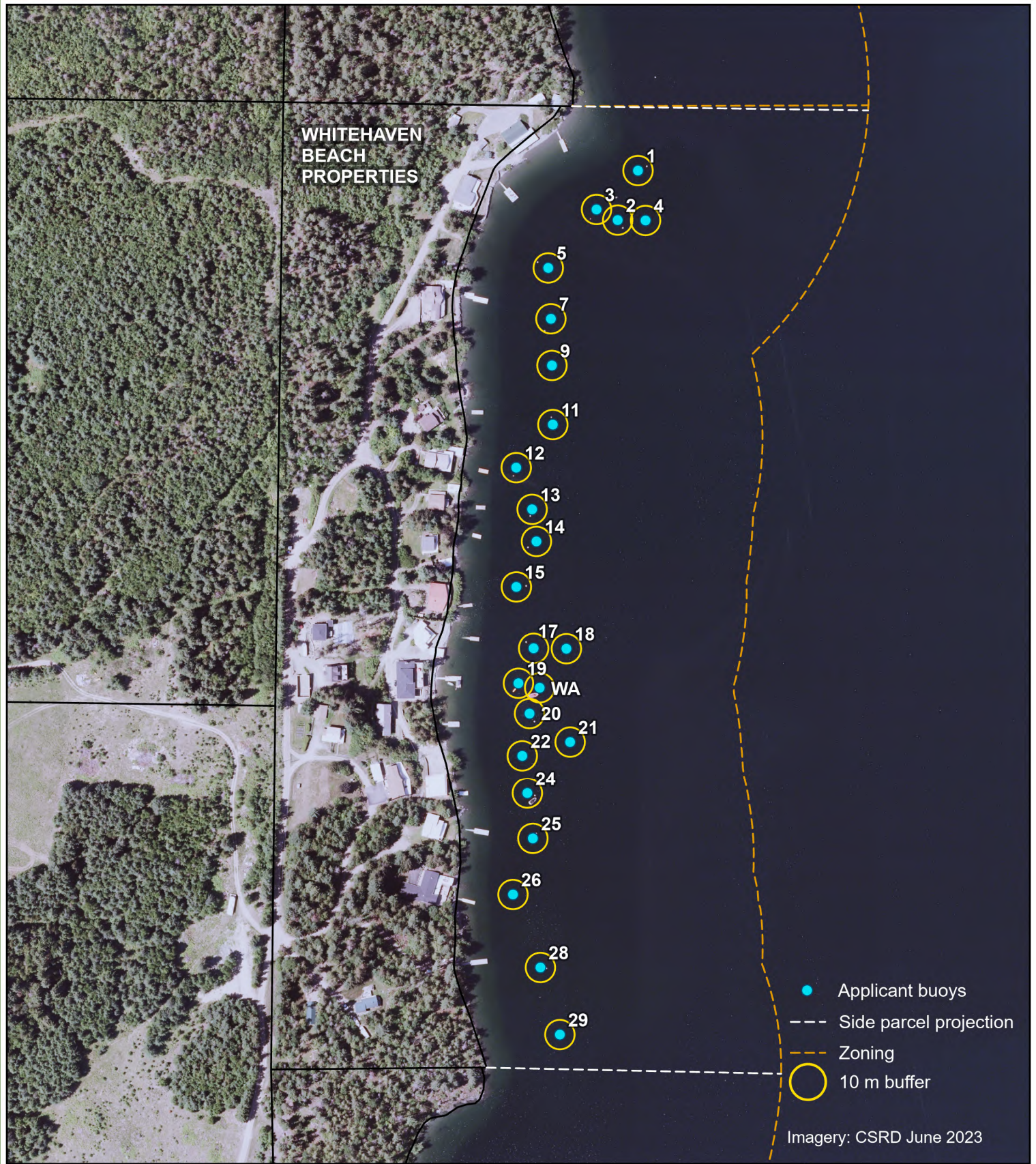
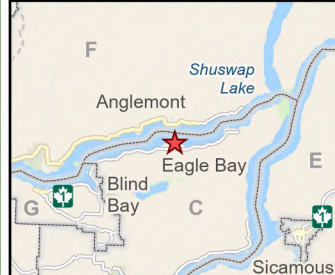


WHITEHAVEN
BEACH
PROPERTIES



- Applicant buoys
- Side parcel projection
- Zoning
- 10 m buffer

Imagery: CSRD June 2023



Application Reference Map

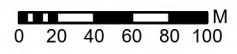
Permit No. DP725-396

Location: Whitehaven Beach Properties, 4119 Galligan Rd
Purpose: Permit for buoy placement in Shuswap Lake

May 30
2024



Center: -119.2207° 50.9413°



Scale: 1:3,500

The CSRD provides this map without any warranty of any kind whatsoever, either express or implied.