


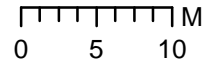




Groundwater Absorption Coefficient (GAC)

Published: 7/31/2019

-  Impervious Area
-  Roofline Footprint
-  Building Footprint



The CSR D makes no warranties, expressed or implied, as to the accuracy or completeness of the information herein; this is not a legal document. The CSR D is not responsible for any errors or omissions that may appear on this map.

GAC (Pervious Surface Area): 43%
Impervious Area: 57% Parcel Coverage
Building Footprint: 25% Parcel Coverage

