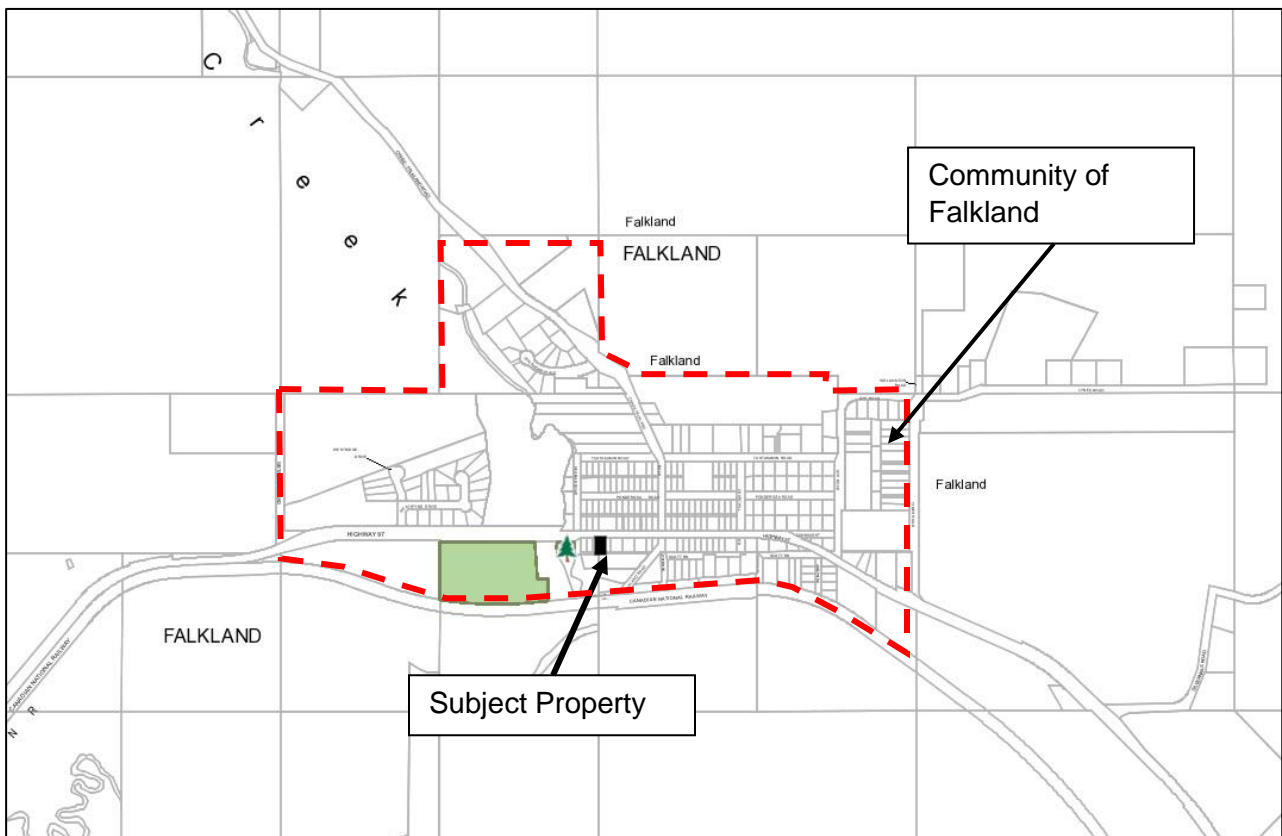
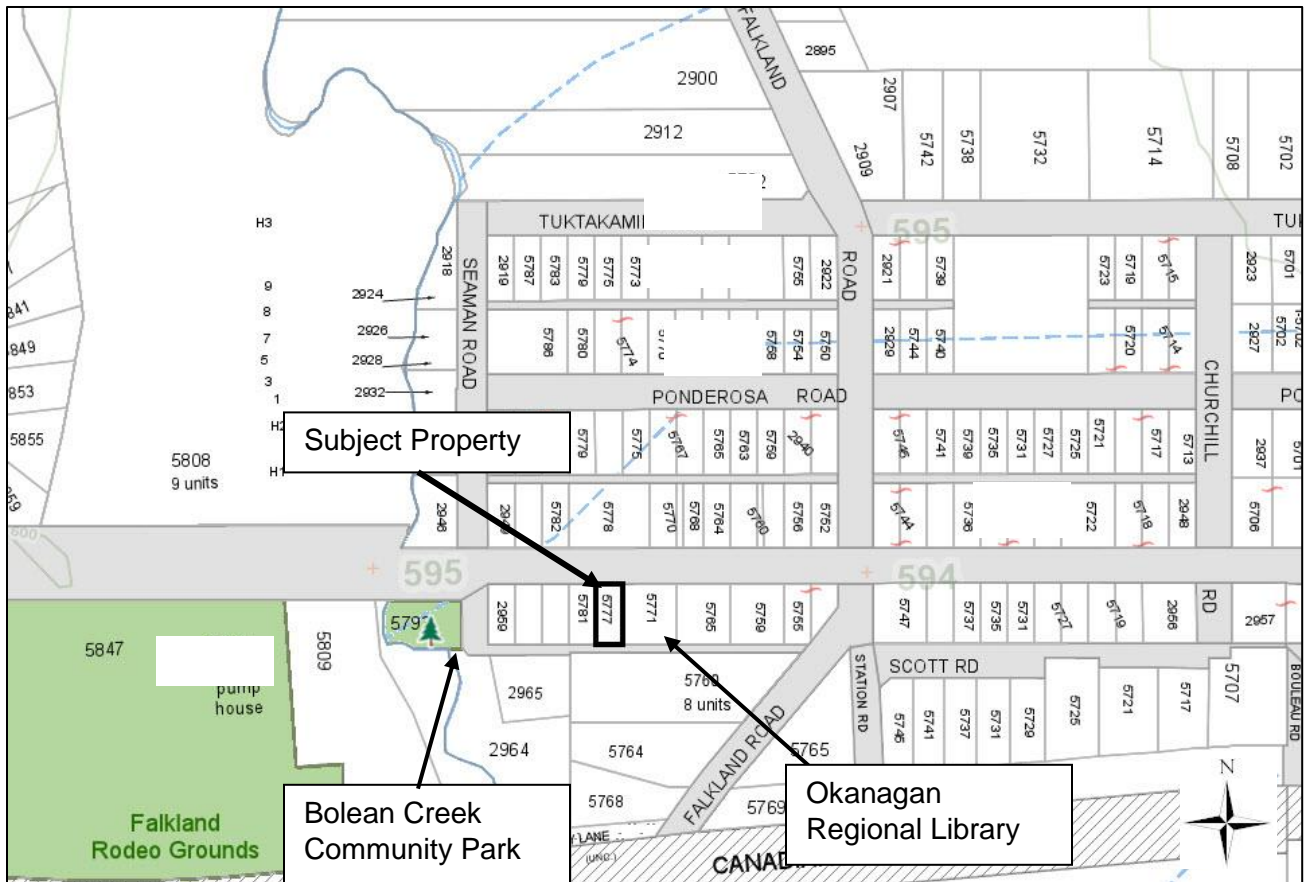
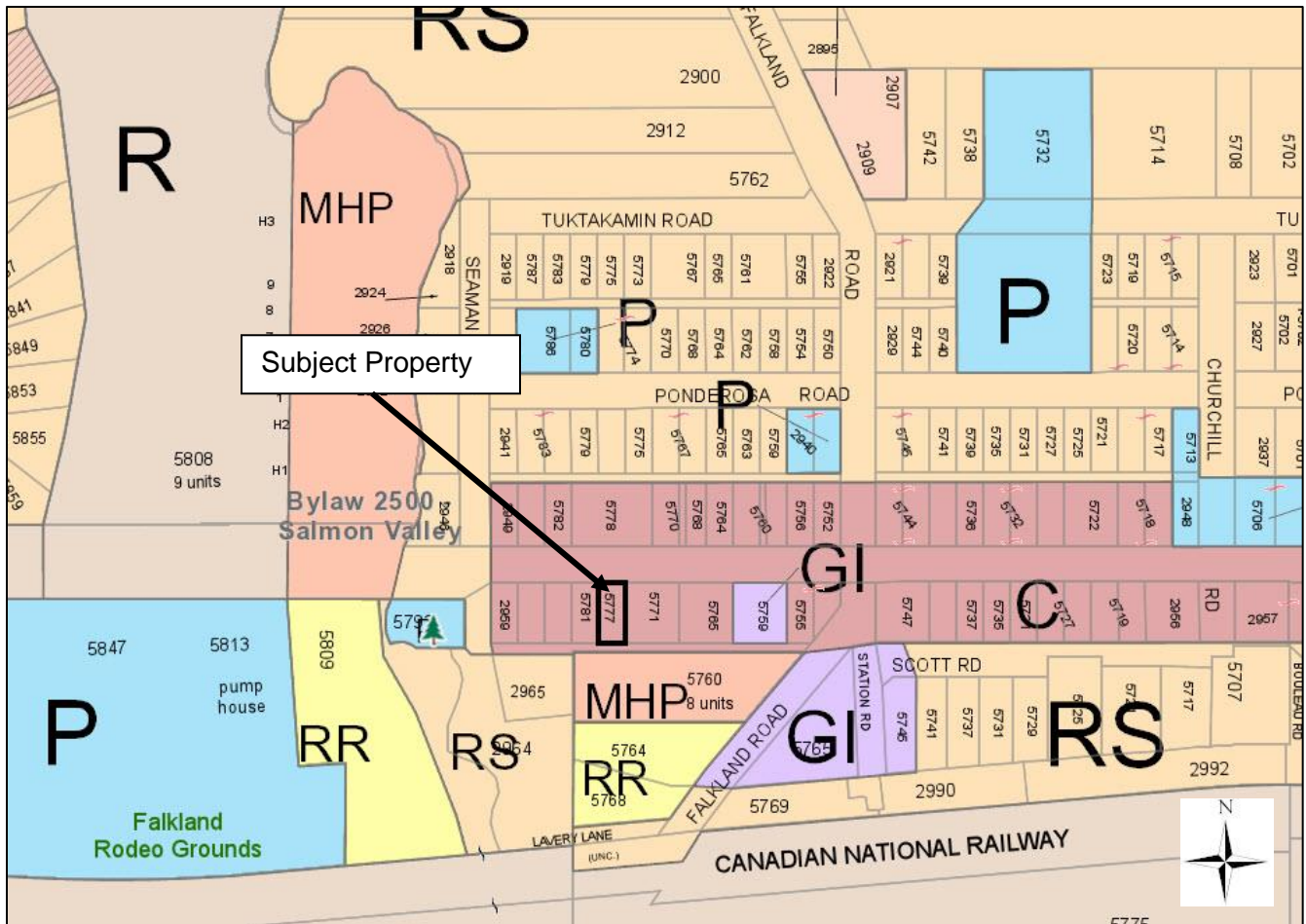


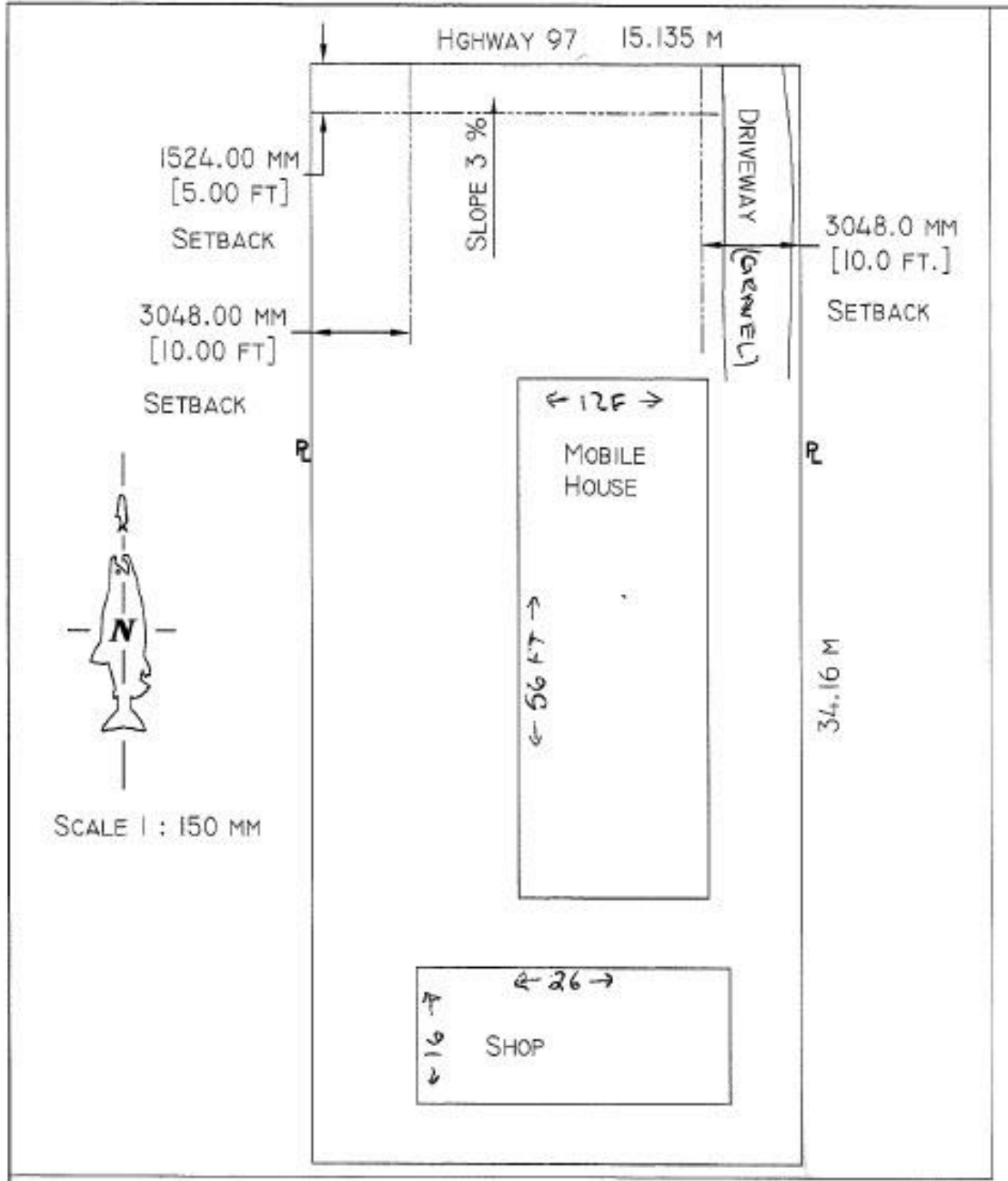
Location



OCP/Zone



Site Plan



Orthophotograph



## Photos



View of subject property with single family dwelling and access from Highway 97. Okanagan Regional Library is to the left. To the right is 5781 Hwy 97, which is the subject of an application for redesignation/rezoning from C to RS zone (BL2559) to also recognize residential use.



View of subject property with single family dwelling and accessory building in the rear.



View of residential properties directly north and across the highway from the subject property.