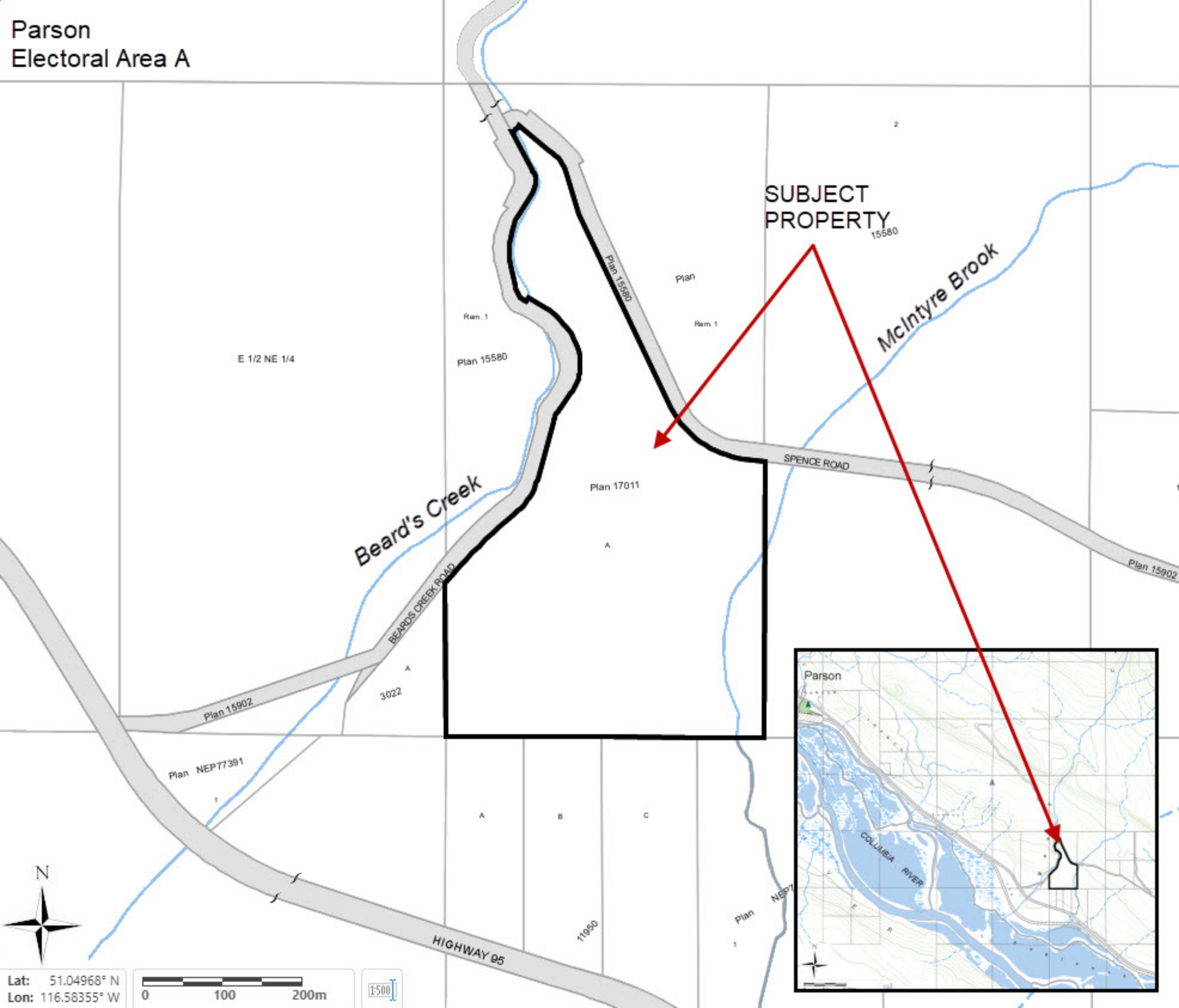
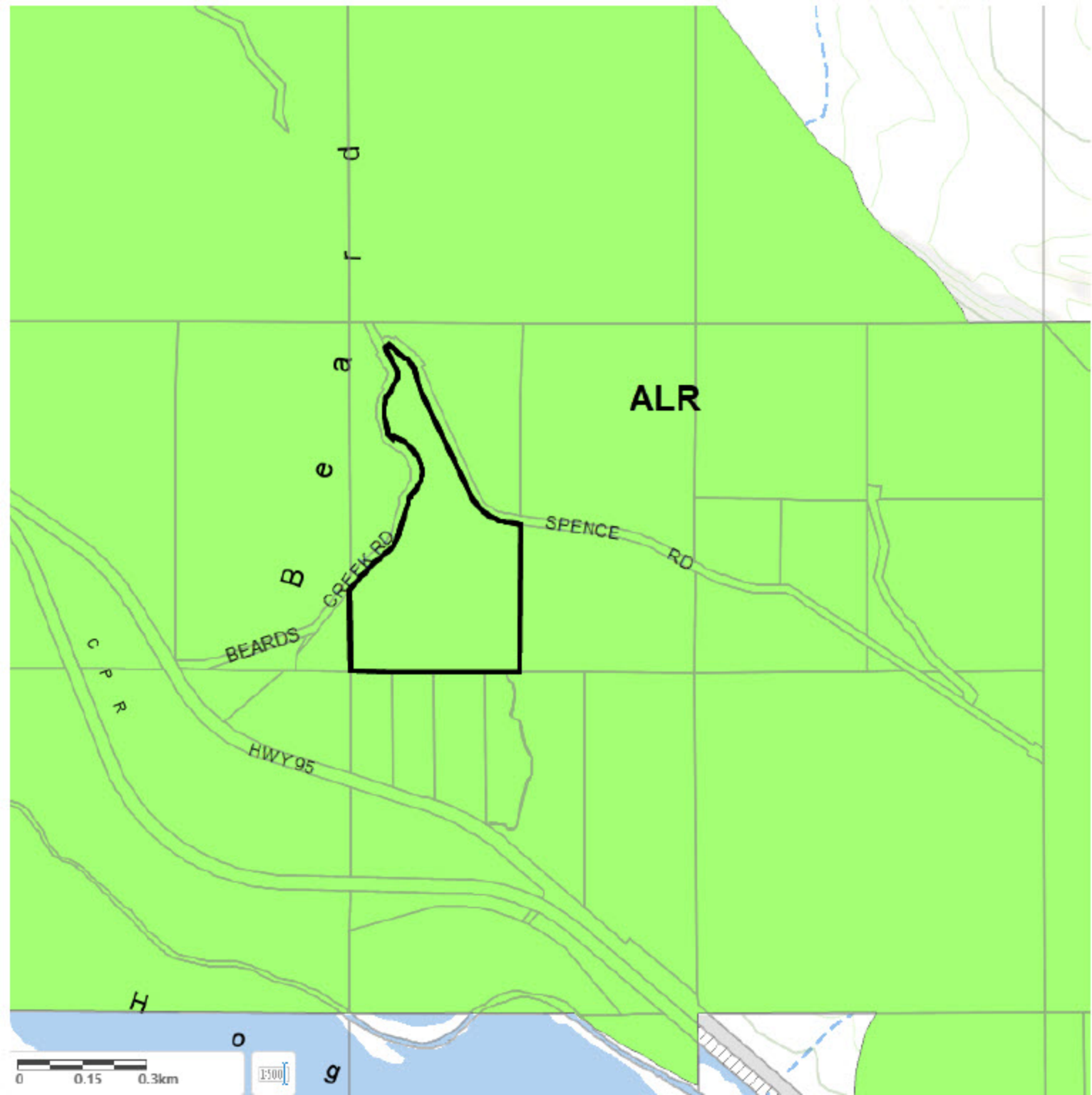
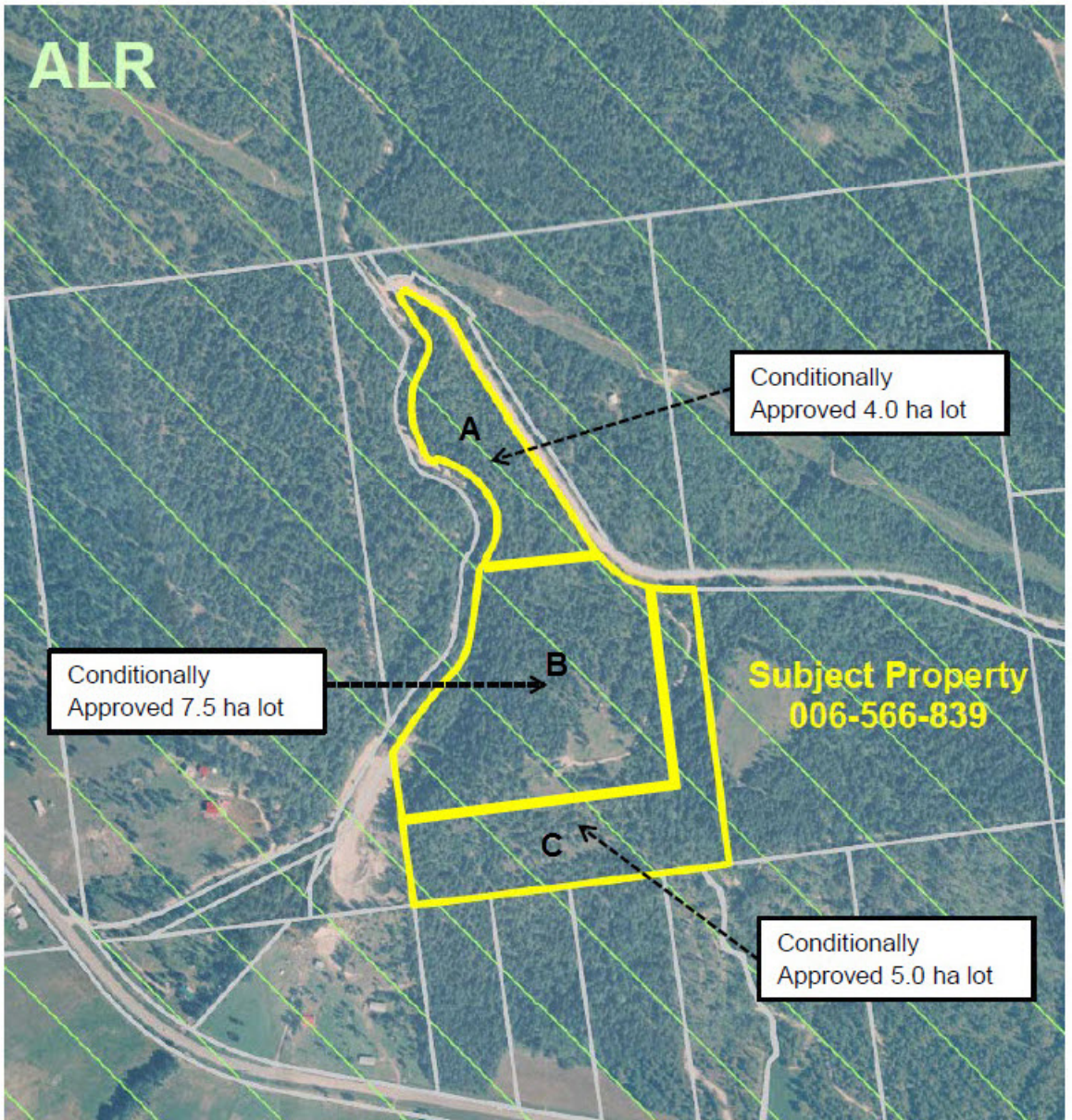


Parson Electoral Area A



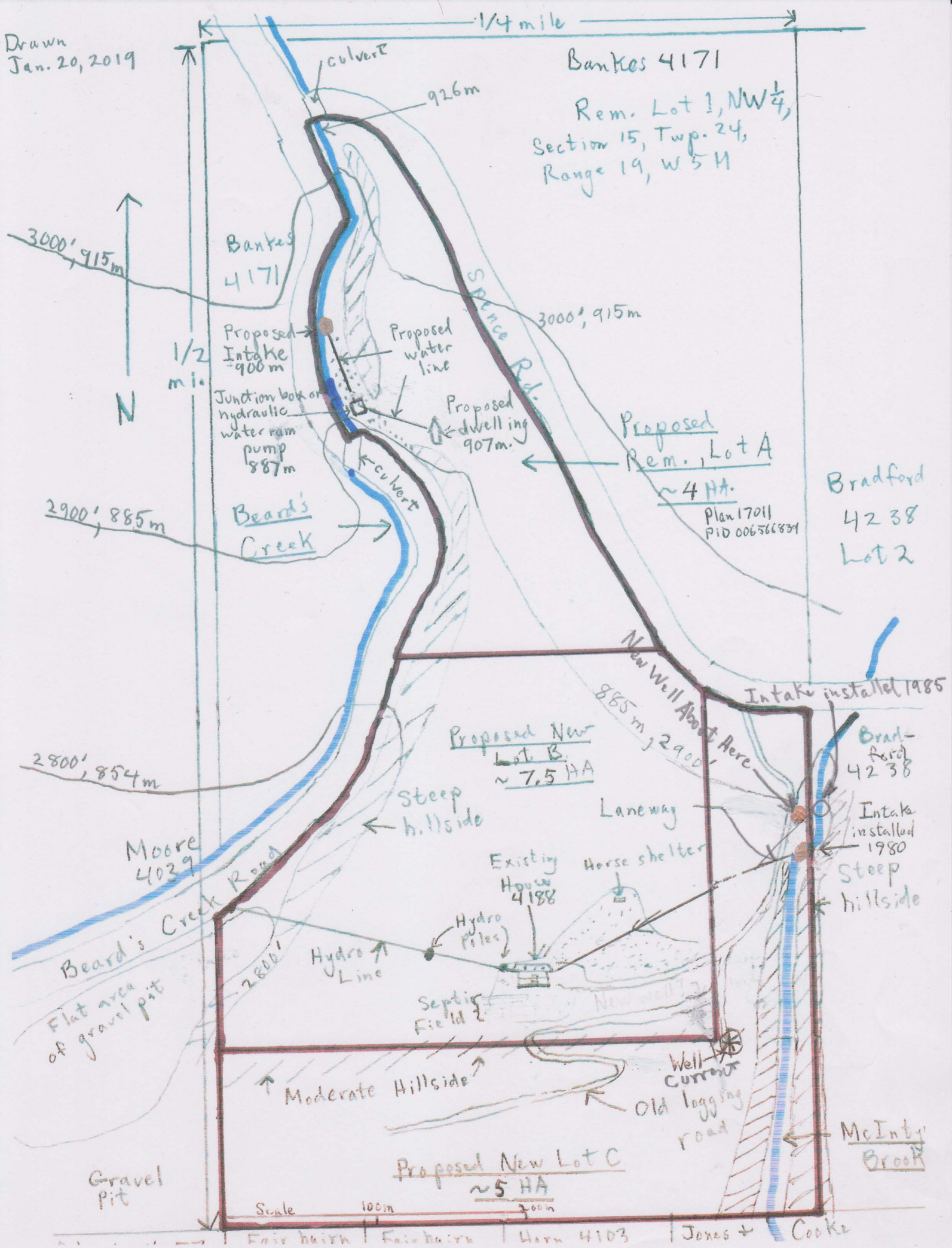




 Conditionally approved lots (7.5 ha, 5.0 ha and 4.0 ha)

*Lot labels added by CSRD staff. Site plan is included as an attachment to CSRD Initial Comments.

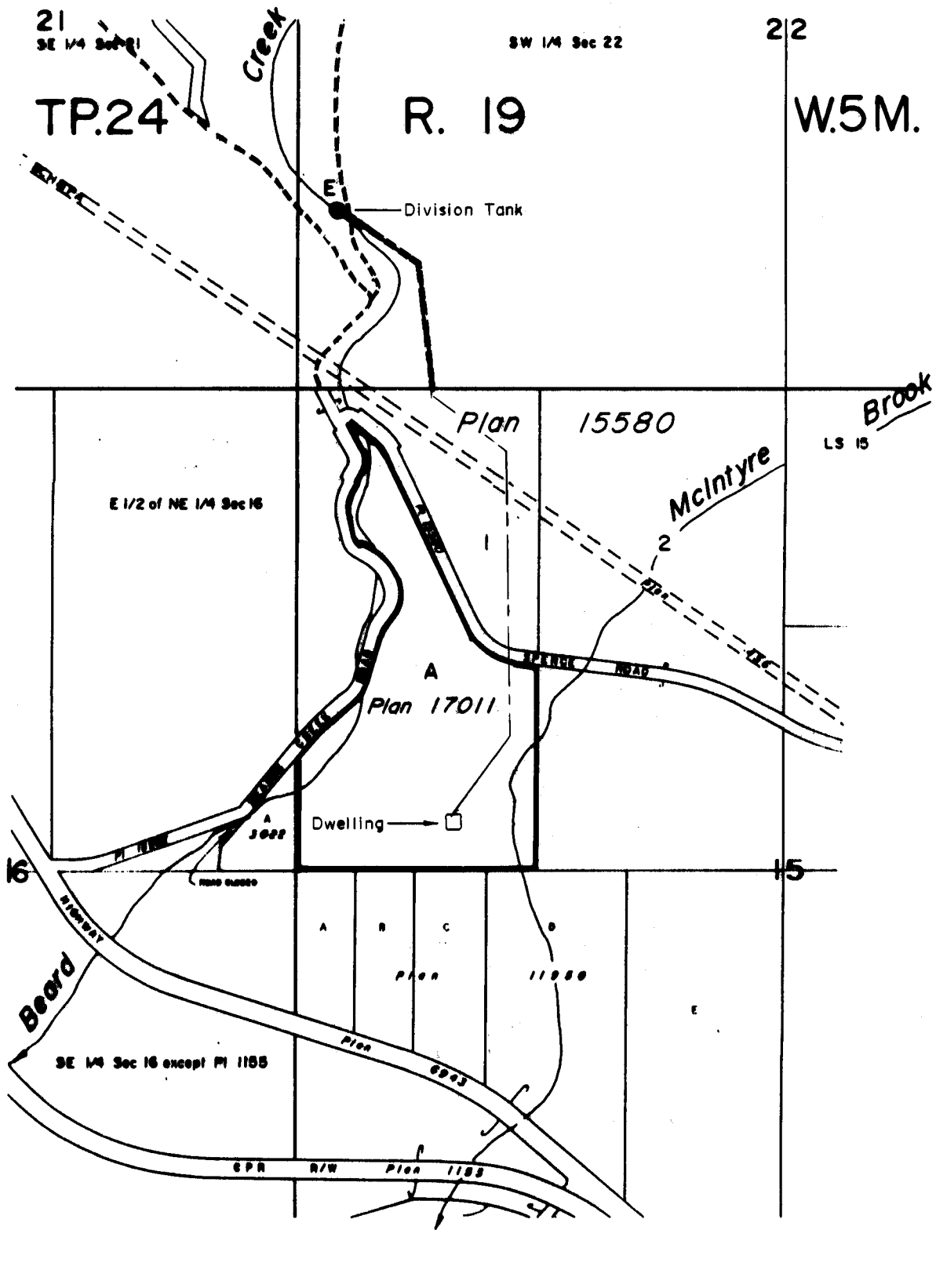
Drawn
Jan. 20, 2019



Fairbairn | Fairbairn | Horn 4103 | Jones + Cooke



Province of British Columbia



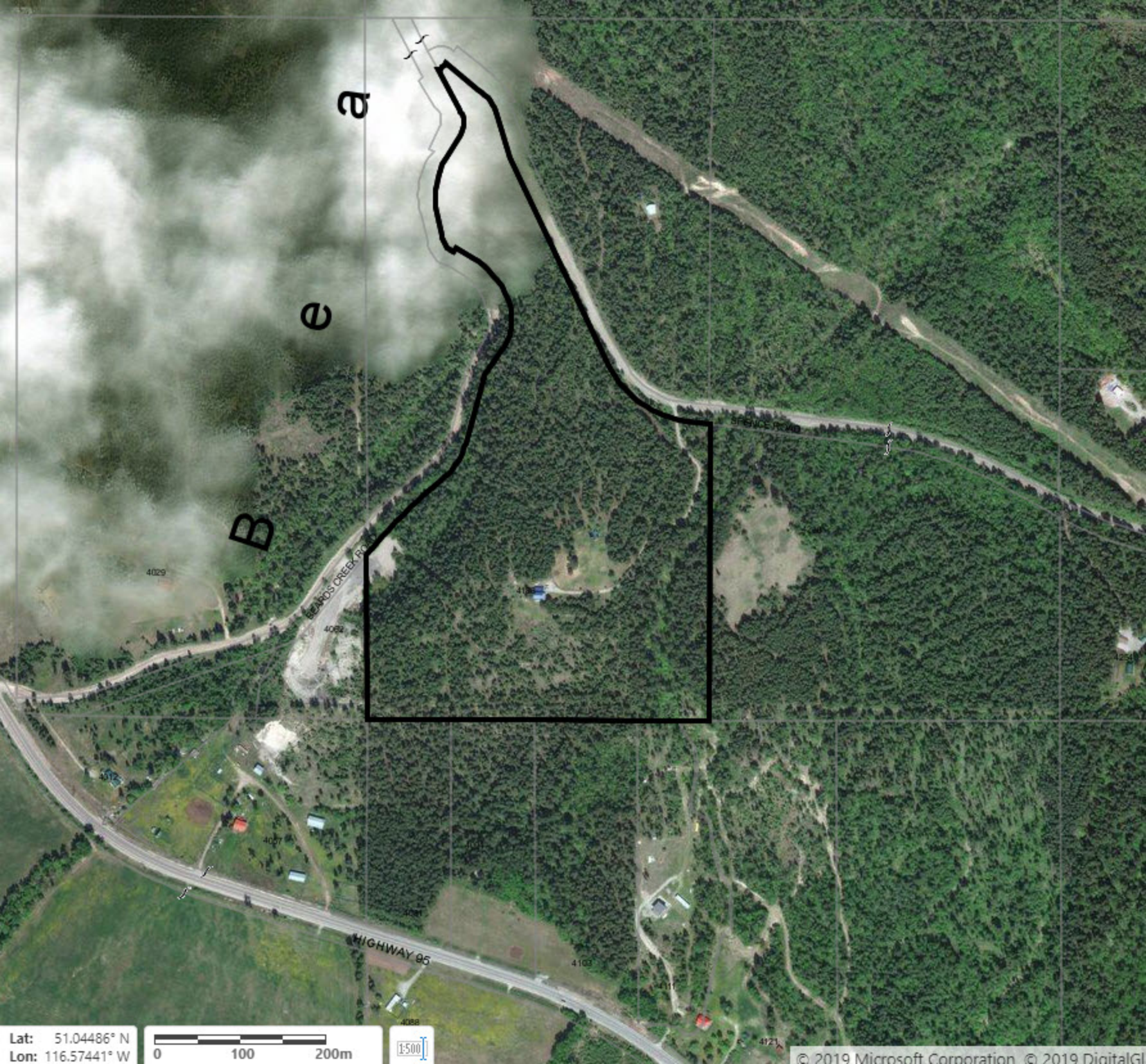
WATER DISTRICT : GOLDEN
 PRECINCT : GOLDEN
 LAND DISTRICT : KOOTENAY

LEGEND
 Scale : 1:10 000
 Point of Diversion : ●
 Map Number : WR 82-N-008
 Pipe : ————
 Permit over Crown Land: ————

Signature [Handwritten Signature]
 Date JUL 19 2002

C.L.112952 for C.L. 56092 in part
 FNo 0366414
 P.C.L. 22659 for P.C.L.12930

The boundaries of the land to which this licence is appurtenant are shown thus: ————



a

e

B

4029

BEARDS CREEK ROAD

4082

4115

SPENCE ROAD

4057

4081

HIGHWAY 95


4103

4111

4288

4171

Lat: 51.04486° N
Lon: 116.57441° W



1:500