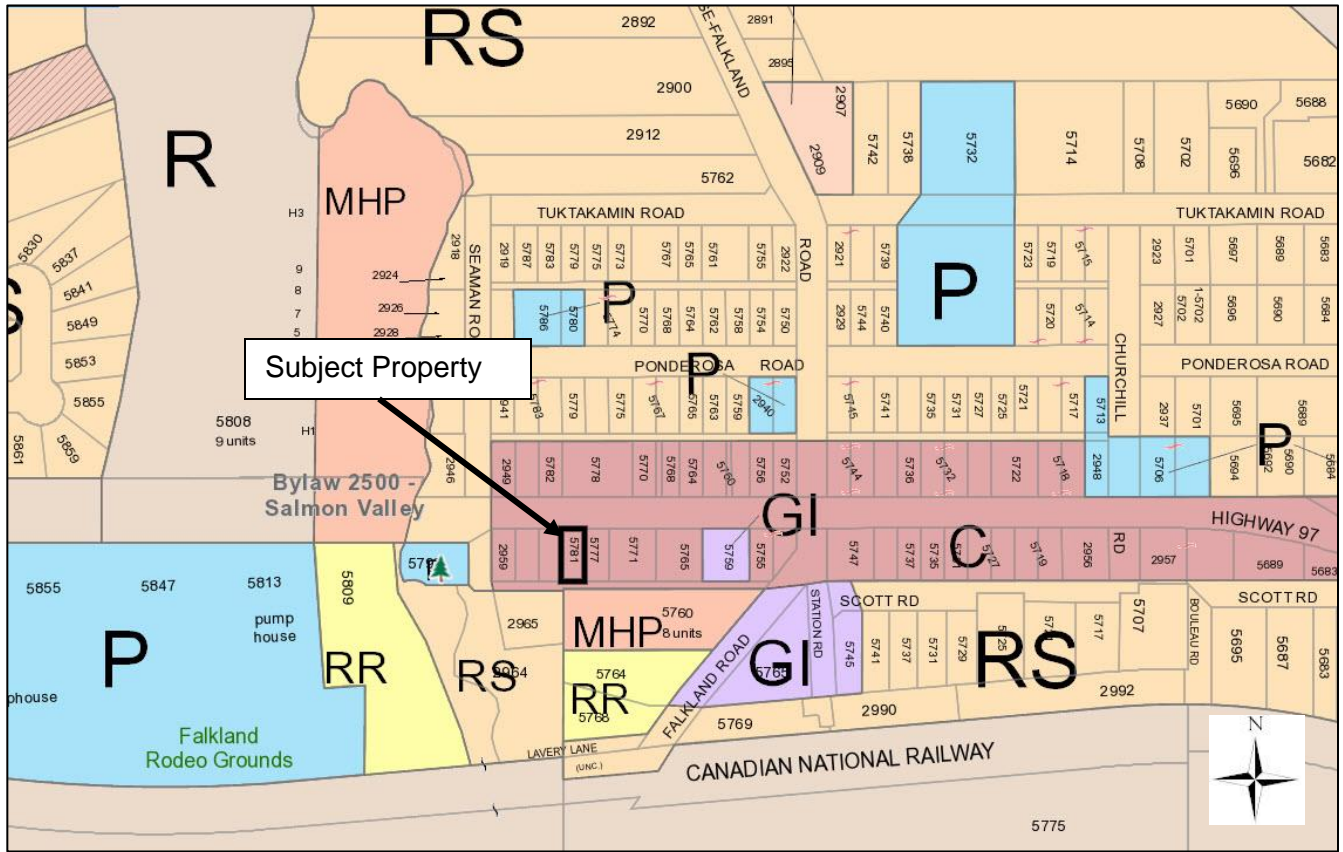
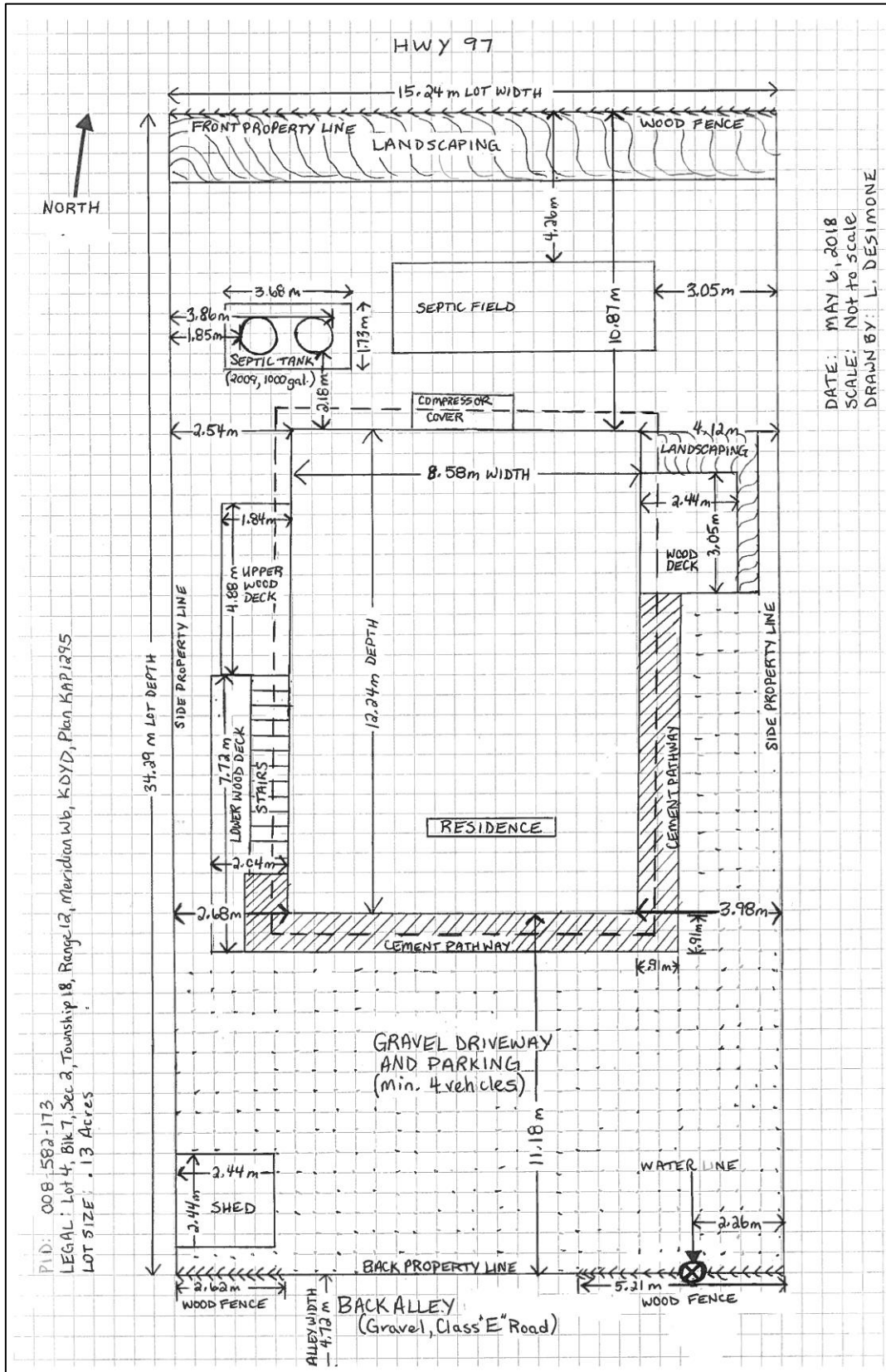


OCP/Zone



Site Plan

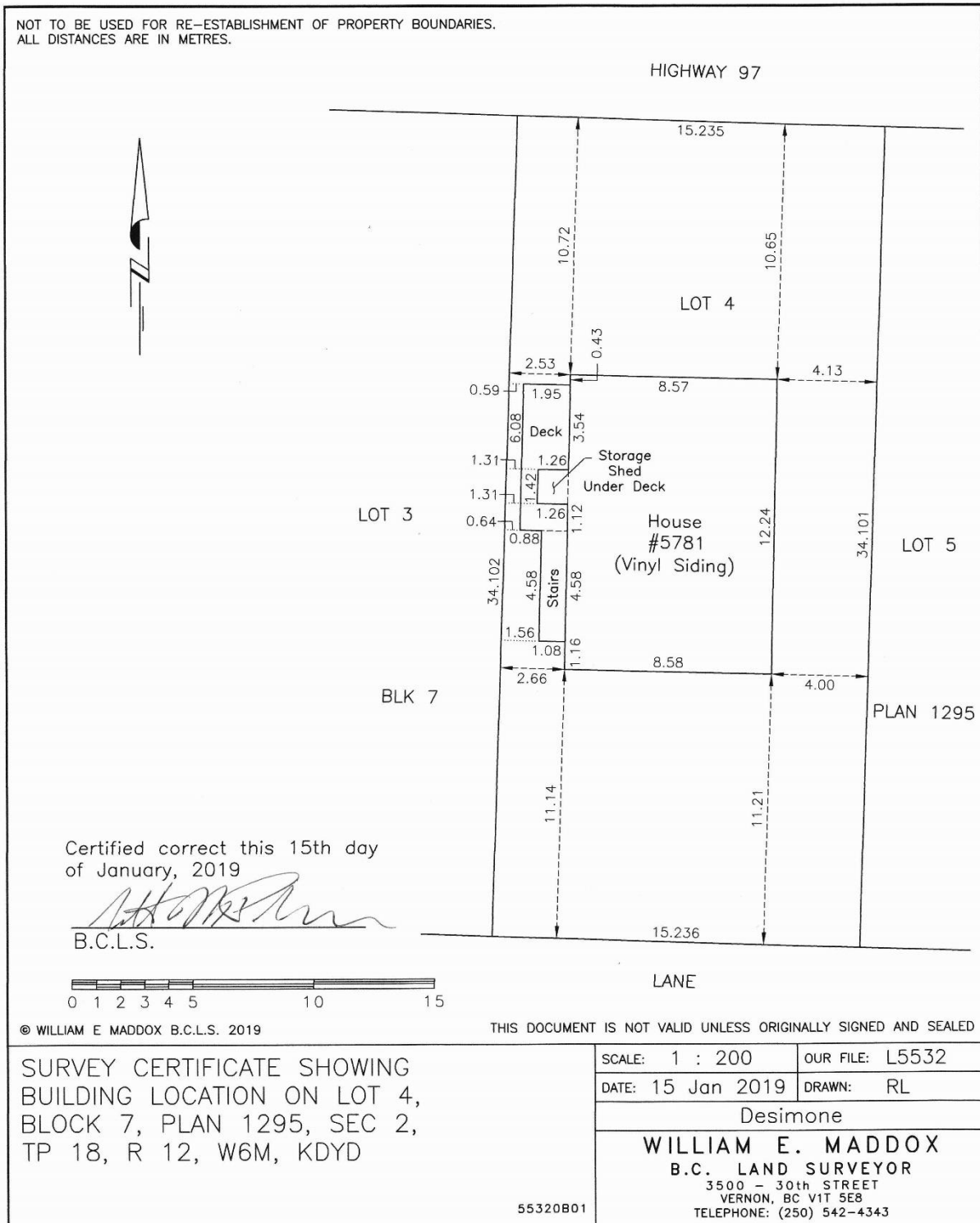


PID: 008-582-173
LEGAL: Lot 4, Blk 7, Sec 2, Township 18, Range 12, Meridian Wb, K.D.Y.D., Plan KAP1295
LOT SIZE: .13 Acres

DATE: MAY 6, 2018
SCALE: NOT TO SCALE
DRAWN BY: L. DESIMONE

Survey

NOT TO BE USED FOR RE-ESTABLISHMENT OF PROPERTY BOUNDARIES.
ALL DISTANCES ARE IN METRES.



Certified correct this 15th day
of January, 2019

William E. Maddox
B.C.L.S.



© WILLIAM E MADDOX B.C.L.S. 2019

THIS DOCUMENT IS NOT VALID UNLESS ORIGINALLY SIGNED AND SEALED

SURVEY CERTIFICATE SHOWING
BUILDING LOCATION ON LOT 4,
BLOCK 7, PLAN 1295, SEC 2,
TP 18, R 12, W6M, KDYD

55320801

SCALE: 1 : 200	OUR FILE: L5532
DATE: 15 Jan 2019	DRAWN: RL
Desimone	
WILLIAM E. MADDOX B.C. LAND SURVEYOR 3500 - 30th STREET VERNON, BC V1T 5E8 TELEPHONE: (250) 542-4343	

Orthophotograph



Photos



View of subject property with two-storey two family dwelling, vacant lot to the right



View of subject property with two-storey two family dwelling, neighbouring lot with storage to the left



View of subject property to the far right, vacant lots in the middle, and Okanagan Regional Library to the far left



View of residential properties directly north and across the highway from the subject property