

Electoral Area E
Swansea Point
Mara Lake

11

Tp.21 Rge.8

SUBJECT
PROPERTY

CANTERBURY ROAD

CAMBRIDGE ROAD

WESTMINSTER ROAD

34861

WESTMINSTER RD

WORDEN ROAD

SWANSON ROAD

DL 6024

Plan H741

CONSTRUCTED

97A

Lat: 50.77181° N
Lon: 119.01285° W

WKID: 4326 Lat/Long ▲

0 100 200m

1:500

A, USGS, FE

Lakes Zoning
Bylaw No. 900

FP

FP

11

Tp 21 Rge 8

DL 6024

CANTERBURY ROAD

FR1

CAMBRIDGE ROAD



SWANBEACH ROAD

SWANSON ROAD

Plan H741

UNCONSTRUCTED

HUNTING RD

WORDEN ROAD

SWANSON ROAD

34861

WKID: 4326 Lat/Long ▲

Lat: 50.77314° N
Lon: 119.01777° W

0 100 200m

1:500

A, USGS

Site Plan - Original

709 Swanbeach Road

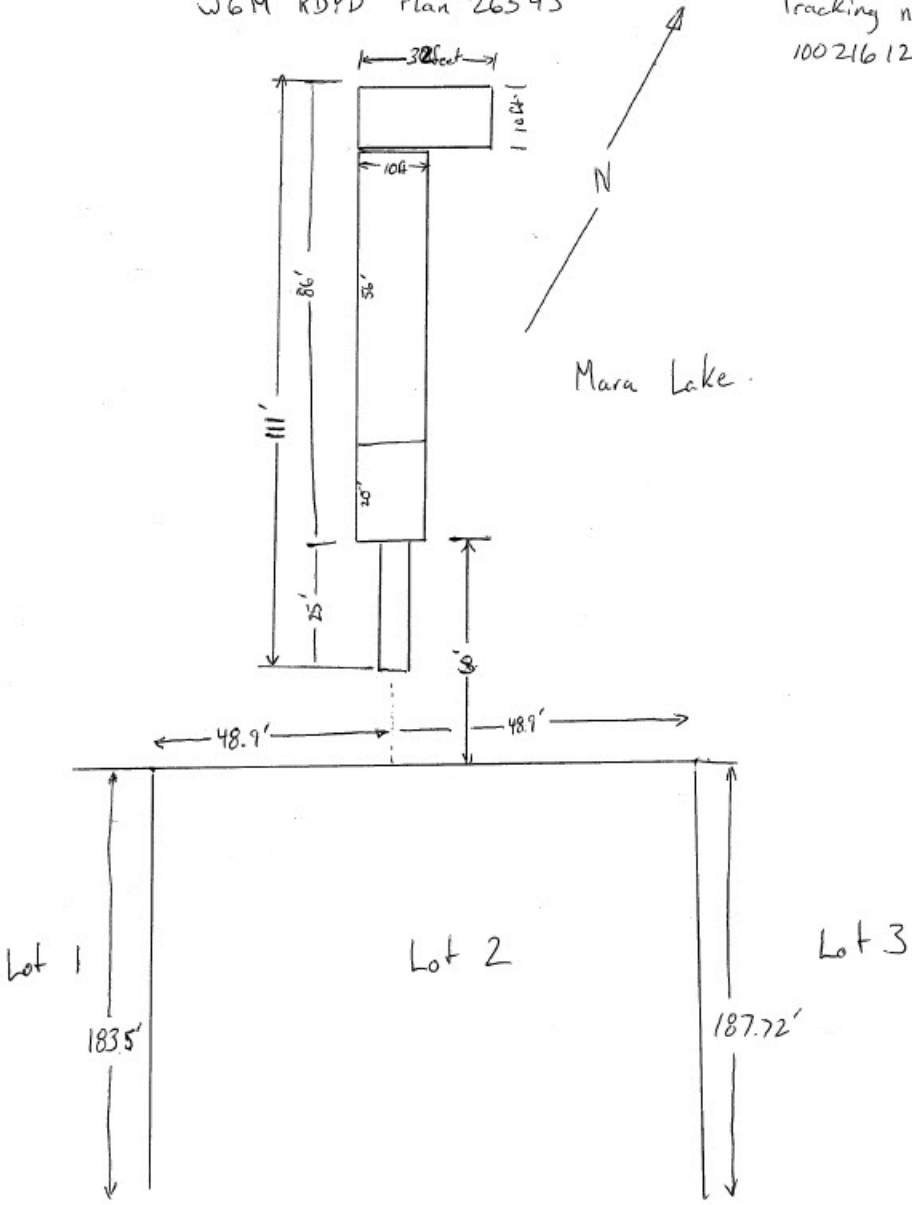
Swansea Point B.C

Lot 2 Section 11 Township 21 Range 8

W6M KDYD Plan 26543

Tracking number

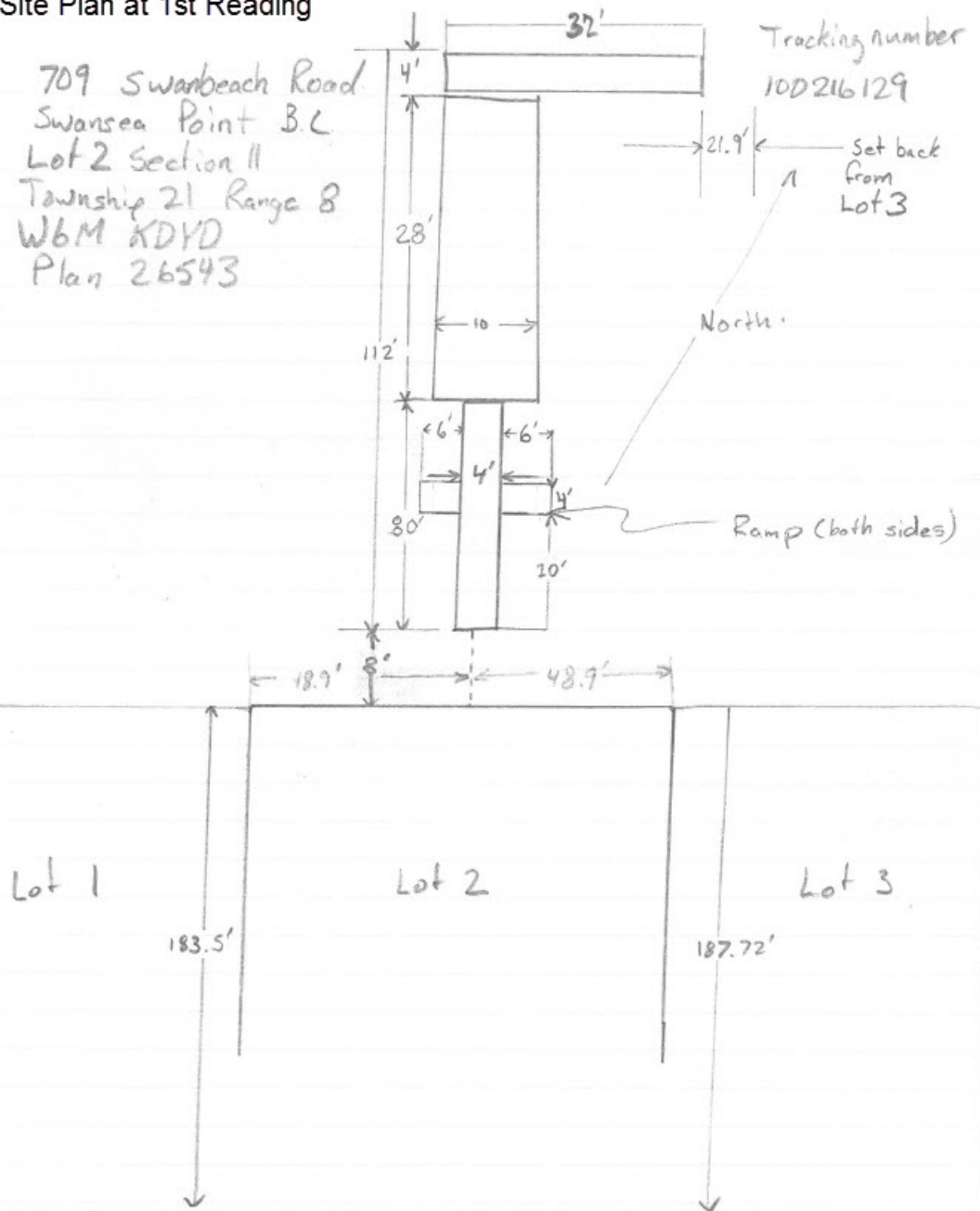
100216129



Site Plan at 1st Reading

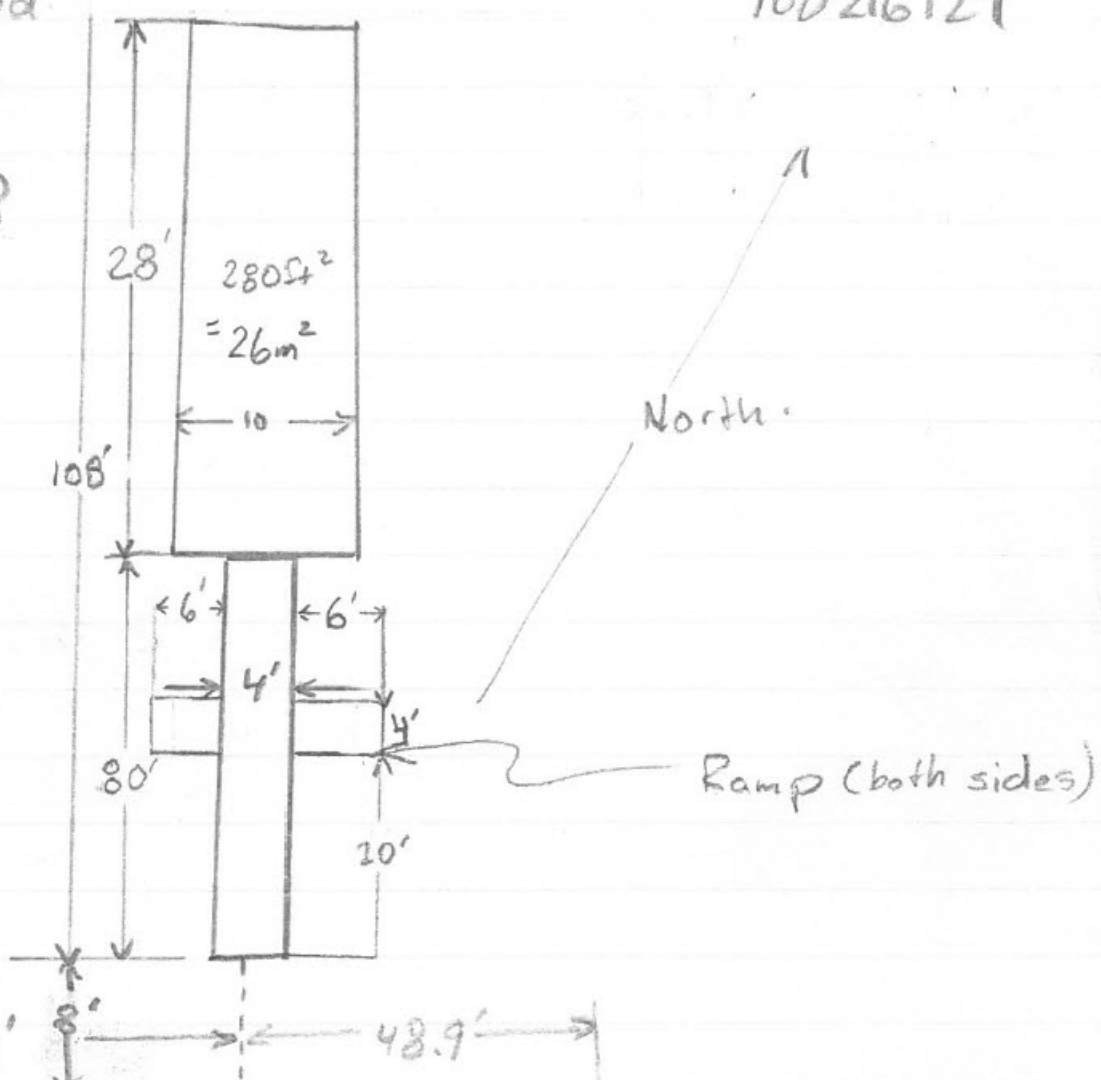
709 Swanbeach Road
Swansea Point B.C.
Lot 2 Section 11
Township 21 Range 8
W6M KDYD
Plan 26543

Tracking number
10D216129



Tracking number
100216129

709 Swanbeach Road
Swansea Point B.C.
Lot 2 Section II
Township 21 Range 8
W6M KDYD
Plan 26543



Lot 1


Lot 2

Lot 3

183.5'

187.72'





Old dock at subject
property