Location

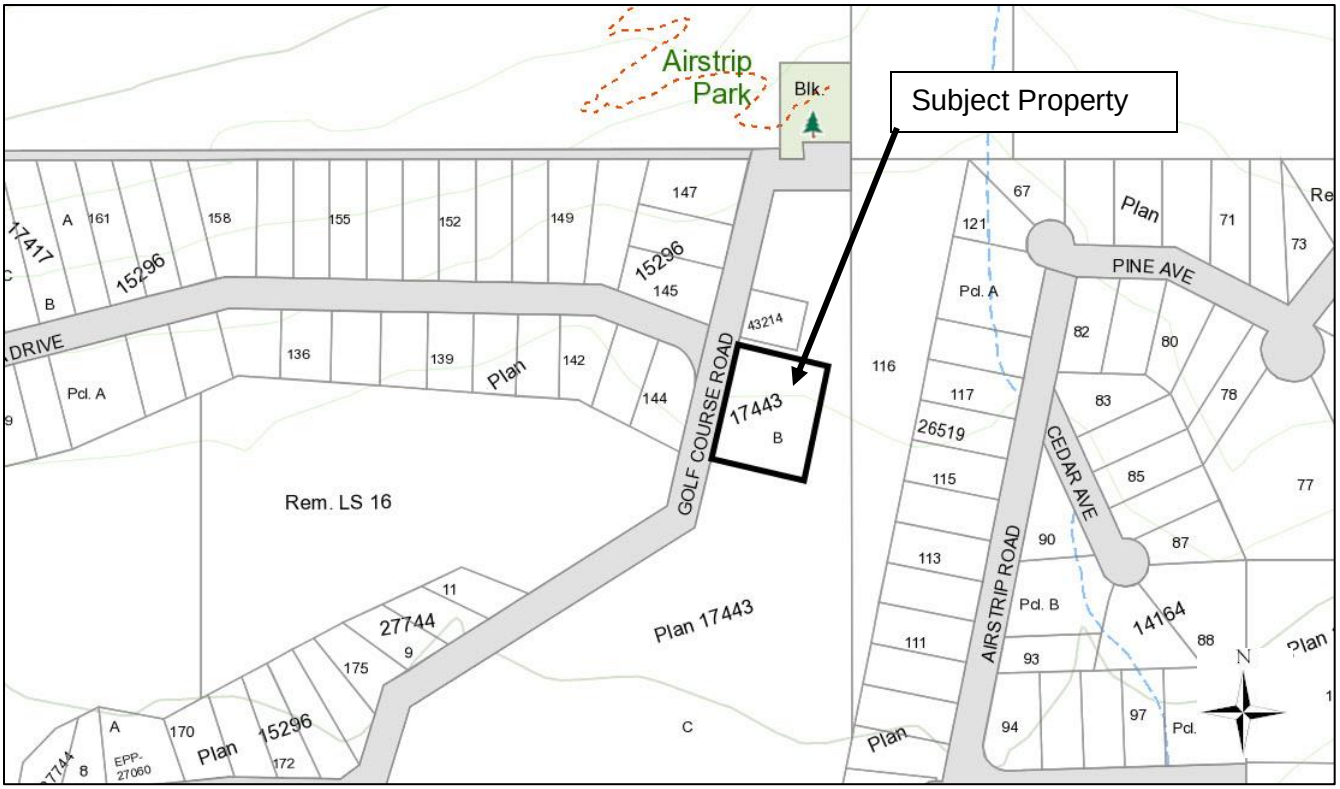
Airstrip Park
Blk.
Subject Property
GOLF COURSE ROAD
17443
B
Rem. LS 16
Plan 17443
PINE AVE
CEDAR AVE
AIRSTRIP ROAD
Pcl. A
Pcl. B
Plan
15296
27744
14164
26519
43214
N

Anglemont Golf Course
Subject Property
ANGLEMONT
ANGLEMONT AIRFIELD
Gillespie Bay
22
23
15
N

OCP

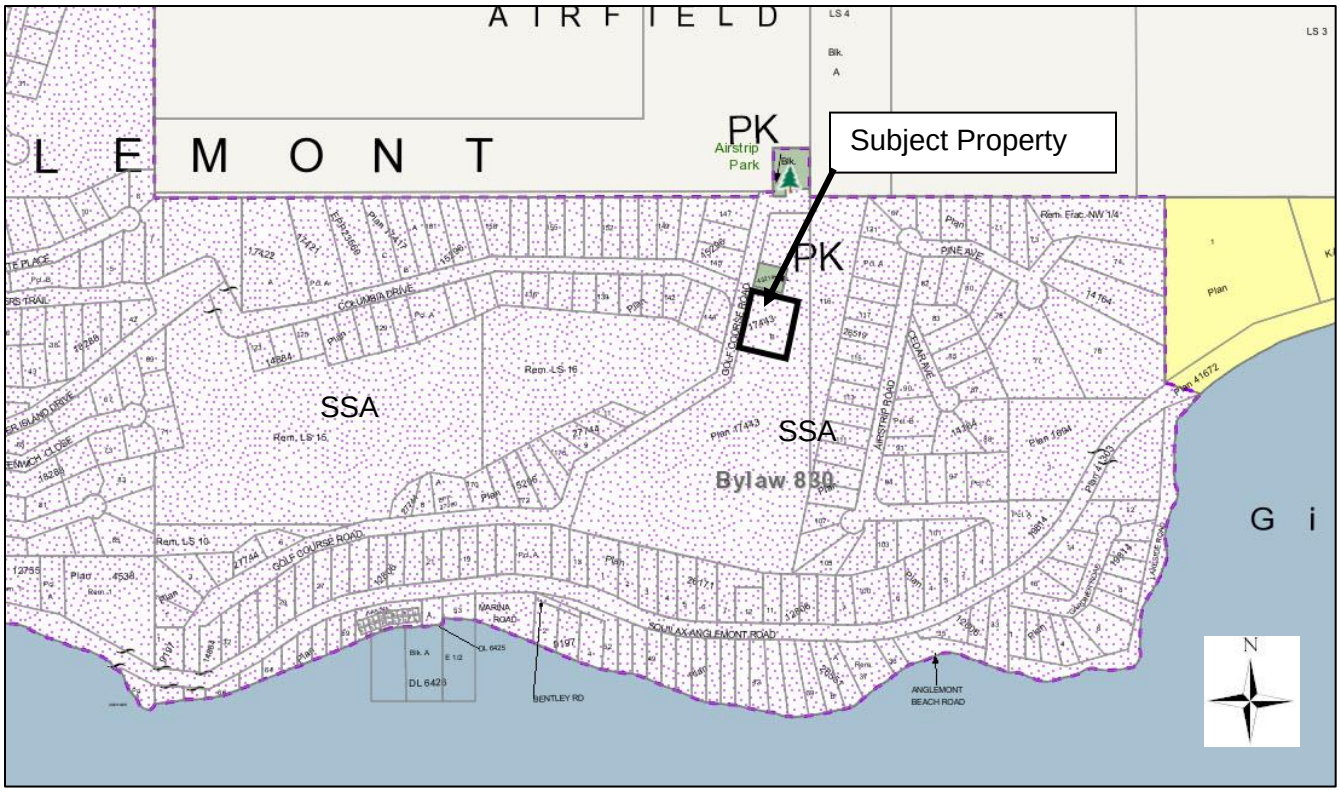
AIRFIELD
LEMONT
PK
Airstrip Park
Subject Property
PK
SSA
SSA
Bylaw 830
Rem. LS 16
Rem. LS 15
Rem. LS 10
COLUMBIA DRIVE
GOLF COURSE ROAD
SQUILAX-ANGLEMONT ROAD
MARINA ROAD
BENTLEY RD
ANGLEMONT BEACH ROAD
DL 6428
N

Zoning

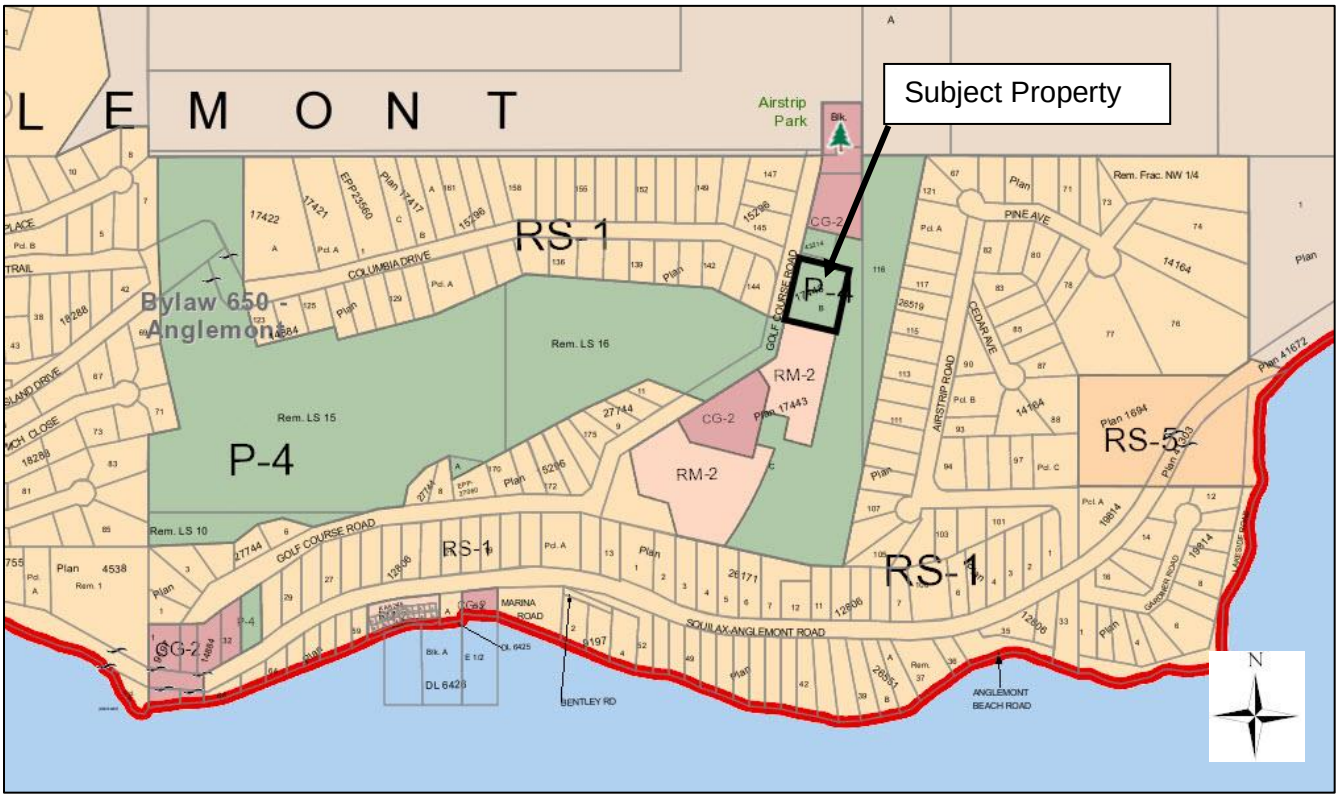
LEMONT
Airstrip Park
Subject Property
RS-1
Bylaw 650 - Anglemont
P-4
RM-2
CG-2
RS-5
Rem. LS 16
Rem. LS 15
Rem. LS 10
COLUMBIA DRIVE
GOLF COURSE ROAD
SQUILAX-ANGLEMONT ROAD
MARINA ROAD
BENTLEY RD
ANGLEMONT BEACH ROAD
DL 6428
N

Site Plan

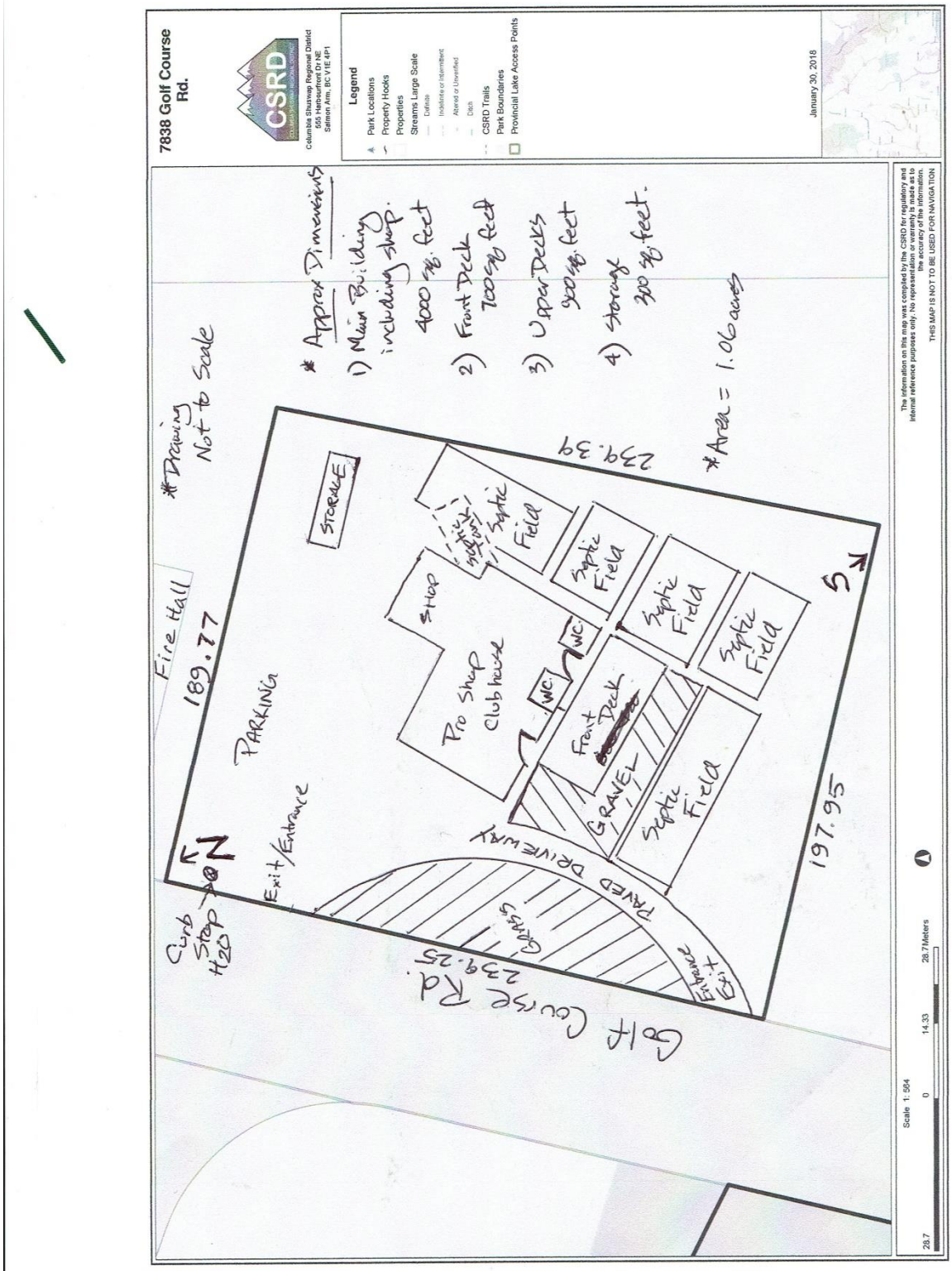
7838 Golf Course Rd.
CSRD
Columbia Shuswap Regional District
555 Harbourfront Dr. NE
Salmon Arm, BC V1E 4P1
Legend
Park Locations
Property Hooks
Properties
Streams Large Scale
Definite
Indefinite or Intermittent
Altered or Unverified
Ditch
CSRD Trails
Park Boundaries
Provincial Lake Access Points
January 30, 2018
The information on this map was compiled by the CSRD for regulatory and internal reference purposes only. No representation or warranty is made as to the accuracy of the information.
THIS MAP IS NOT TO BE USED FOR NAVIGATION
Scale 1: 564
28.7
0
14.33
28.7Meters
*Drawing Not to Scale
* Approx Dimensions
1) Main Building including shop. 4000 sq. feet
2) Front Deck 1000sq feet
3) Upper Decks 900sq feet
4) storage 320 sq. feet.
*Area = 1.06 acres
N
S
Fire Hall
189.77
PARKING
Exit/Entrance
STORAGE
Shop
Septic Field
Septic Field
Septic Field
Septic Field
Septic Field
Pro Shop Clubhouse
WC
WC
Front Deck
GRAVEL
PAVED DRIVEWAY
GRASS
Curb Stop H2O
Entrance Exit
239.25
Golf Course Rd.
239.39
197.95

Orthophoto

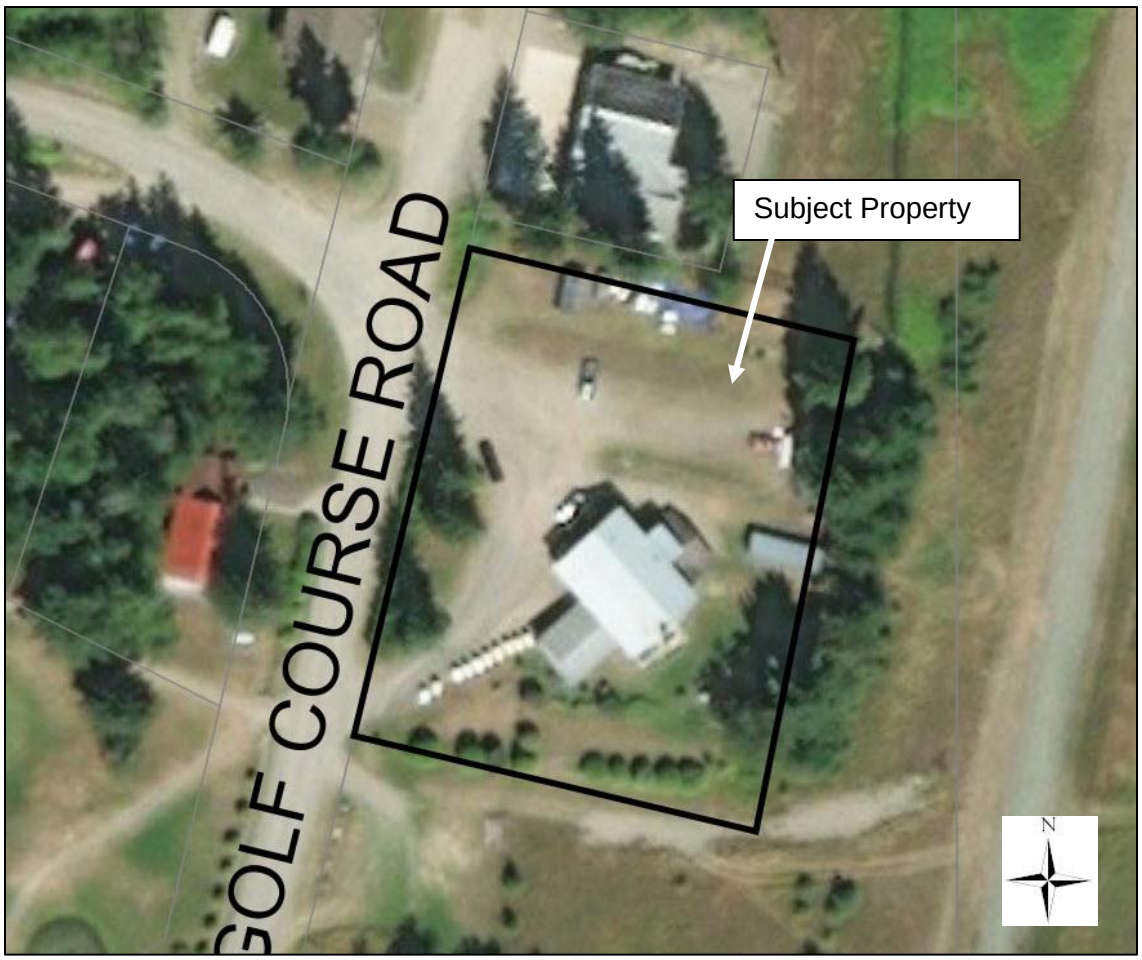
Subject Property
GOLF COURSE ROAD
N

Anglemont Golf Course
Subject Property
N

Photos

View of subject property from front

View of subject property from rear